

**NOTICE!!**

**These documents have been scanned!**

**Do not place un-scanned documents beneath this notice!**

**Do not remove this notice from this file!**

GPO Jacket No. 560-102  
Print Order 61540  
Rise Business Services, LLC  
Job=AZ15 6/6/2019



Box Number= AZ15121



Claim Begin-End: AMC358614-AMC358703

**1 Initial Receipt**



AZ15121-3

AMC358544-AMC359395

**United States Department of the Interior**  
**Bureau of Land Management**  
 BUSINESS & SUPPORT SVCS DIV  
 222 N CENTRAL AVE  
 PHOENIX, AZ 85004 -2203  
 Phone: (602) 417-9200

Receipt

No: 764878

Transaction #: 794792  
 Date of Transaction: 10/08/2003

**ENTERED INTO COMPUTER**  
*10/28/03 JK*

CUSTOMER: INTERNATIONAL ENERGY & RESOURCES  
 3839 BRIAR GROVE LN 6307  
 DALLAS, TX 75287

LINE #	QTY	DESCRIPTION	REMARKS	UNIT PRICE	TOTAL
1	90.00	LOCATABLE MINERALS / MINING CLAIMS-NEW, UNADJUDI, ONE OR MORE AUTH NO'S / NEW MINING CLAIM LOCATION FEE \$25(1993) <b>CASES:</b> AMC358614/\$25.00, AMC358615/\$25.00, AMC358616/\$25.00, AMC358617/\$25.00, AMC358618/\$25.00, AMC358619/\$25.00, AMC358620/\$25.00, AMC358621/\$25.00, AMC358622/\$25.00, AMC358623/\$25.00, AMC358624/\$25.00, AMC358625/\$25.00, AMC358626/\$25.00, AMC358627/\$25.00, AMC358628/\$25.00, AMC358629/\$25.00, AMC358630/\$25.00, AMC358631/\$25.00, AMC358632/\$25.00, AMC358633/\$25.00, AMC358634/\$25.00, AMC358635/\$25.00, AMC358636/\$25.00, AMC358637/\$25.00, AMC358638/\$25.00, AMC358639/\$25.00, AMC358640/\$25.00, AMC358641/\$25.00, AMC358642/\$25.00, AMC358643/\$25.00, AMC358644/\$25.00, AMC358645/\$25.00, AMC358646/\$25.00, AMC358647/\$25.00, AMC358648/\$25.00, AMC358649/\$25.00, AMC358650/\$25.00, AMC358651/\$25.00, AMC358652/\$25.00, AMC358653/\$25.00, AMC358654/\$25.00, AMC358655/\$25.00, AMC358656/\$25.00, AMC358657/\$25.00, AMC358658/\$25.00, AMC358659/\$25.00, AMC358660/\$25.00, AMC358661/\$25.00, AMC358662/\$25.00, AMC358663/\$25.00, AMC358664/\$25.00, AMC358665/\$25.00, AMC358666/\$25.00, AMC358667/\$25.00, AMC358668/\$25.00, AMC358669/\$25.00, AMC358670/\$25.00, AMC358671/\$25.00, AMC358672/\$25.00, AMC358673/\$25.00, AMC358674/\$25.00, AMC358675/\$25.00, AMC358676/\$25.00, AMC358677/\$25.00, AMC358678/\$25.00, AMC358679/\$25.00, AMC358680/\$25.00, AMC358681/\$25.00, AMC358682/\$25.00, AMC358683/\$25.00, AMC358684/\$25.00, AMC358685/\$25.00, AMC358686/\$25.00, AMC358687/\$25.00, AMC358688/\$25.00, AMC358689/\$25.00, AMC358690/\$25.00, AMC358691/\$25.00, AMC358692/\$25.00, AMC358693/\$25.00,		- n/a -	2250.00

AMC358694/\$25.00, AMC358695/\$25.00,  
 AMC358696/\$25.00, AMC358697/\$25.00,  
 AMC358698/\$25.00, AMC358699/\$25.00,  
 AMC358700/\$25.00, AMC358701/\$25.00,  
 AMC358702/\$25.00, AMC358703/\$25.00

LOCATABLE MINERALS / MINING CLAIMS-NEW,  
 UNADJUDI, ONE OR MORE AUTH NO'S / NEW MINING  
 CLAIM SVC CHG \$10 (1930)

**CASES:** AMC358614/\$10.00, AMC358615/\$10.00,  
 AMC358616/\$10.00, AMC358617/\$10.00,  
 AMC358618/\$10.00, AMC358619/\$10.00,  
 AMC358620/\$10.00, AMC358621/\$10.00,  
 AMC358622/\$10.00, AMC358623/\$10.00,  
 AMC358624/\$10.00, AMC358625/\$10.00,  
 AMC358626/\$10.00, AMC358627/\$10.00,  
 AMC358628/\$10.00, AMC358629/\$10.00,  
 AMC358630/\$10.00, AMC358631/\$10.00,  
 AMC358632/\$10.00, AMC358633/\$10.00,  
 AMC358634/\$10.00, AMC358635/\$10.00,  
 AMC358636/\$10.00, AMC358637/\$10.00,  
 AMC358638/\$10.00, AMC358639/\$10.00,  
 AMC358640/\$10.00, AMC358641/\$10.00,  
 AMC358642/\$10.00, AMC358643/\$10.00,  
 AMC358644/\$10.00, AMC358645/\$10.00,  
 AMC358646/\$10.00, AMC358647/\$10.00,  
 AMC358648/\$10.00, AMC358649/\$10.00,  
 AMC358650/\$10.00, AMC358651/\$10.00,  
 AMC358652/\$10.00, AMC358653/\$10.00,  
 AMC358654/\$10.00, AMC358655/\$10.00,  
 AMC358656/\$10.00, AMC358657/\$10.00,  
 AMC358658/\$10.00, AMC358659/\$10.00,  
 AMC358660/\$10.00, AMC358661/\$10.00,  
 AMC358662/\$10.00, AMC358663/\$10.00,  
 AMC358664/\$10.00, AMC358665/\$10.00,  
 AMC358666/\$10.00, AMC358667/\$10.00,  
 AMC358668/\$10.00, AMC358669/\$10.00,  
 AMC358670/\$10.00, AMC358671/\$10.00,  
 AMC358672/\$10.00, AMC358673/\$10.00,  
 AMC358674/\$10.00, AMC358675/\$10.00,  
 AMC358676/\$10.00, AMC358677/\$10.00,  
 AMC358678/\$10.00, AMC358679/\$10.00,  
 AMC358680/\$10.00, AMC358681/\$10.00,  
 AMC358682/\$10.00, AMC358683/\$10.00,  
 AMC358684/\$10.00, AMC358685/\$10.00,  
 AMC358686/\$10.00, AMC358687/\$10.00,  
 AMC358688/\$10.00, AMC358689/\$10.00,  
 AMC358690/\$10.00, AMC358691/\$10.00,  
 AMC358692/\$10.00, AMC358693/\$10.00,  
 AMC358694/\$10.00, AMC358695/\$10.00,  
 AMC358696/\$10.00, AMC358697/\$10.00,  
 AMC358698/\$10.00, AMC358699/\$10.00,  
 AMC358700/\$10.00, AMC358701/\$10.00,  
 AMC358702/\$10.00, AMC358703/\$10.00

2 90.00

- n/a - 900.00

LOCATABLE MINERALS / MINING CLAIMS-NEW,  
 UNADJUDI, ONE OR MORE AUTH NO'S / NEW MINING  
 CLM MAINT FEE \$100(1993)

**CASES:** AMC358614/\$100.00, AMC358615/\$100.00,  
 AMC358616/\$100.00, AMC358617/\$100.00,  
 AMC358618/\$100.00, AMC358619/\$100.00,  
 AMC358620/\$100.00, AMC358621/\$100.00,  
 AMC358622/\$100.00, AMC358623/\$100.00,

	AMC358624/\$100.00, AMC358625/\$100.00,		
	AMC358626/\$100.00, AMC358627/\$100.00,		
	AMC358628/\$100.00, AMC358629/\$100.00,		
	AMC358630/\$100.00, AMC358631/\$100.00,		
	AMC358632/\$100.00, AMC358633/\$100.00,		
	AMC358634/\$100.00, AMC358635/\$100.00,		
	AMC358636/\$100.00, AMC358637/\$100.00,		
	AMC358638/\$100.00, AMC358639/\$100.00,		
	AMC358640/\$100.00, AMC358641/\$100.00,		
	AMC358642/\$100.00, AMC358643/\$100.00,		
	AMC358644/\$100.00, AMC358645/\$100.00,		
	AMC358646/\$100.00, AMC358647/\$100.00,		
	AMC358648/\$100.00, AMC358649/\$100.00,		
	AMC358650/\$100.00, AMC358651/\$100.00,		
	AMC358652/\$100.00, AMC358653/\$100.00,		
3	90.00	AMC358654/\$100.00, AMC358655/\$100.00,	- n/a - 9000.00
		AMC358656/\$100.00, AMC358657/\$100.00,	
		AMC358658/\$100.00, AMC358659/\$100.00,	
		AMC358660/\$100.00, AMC358661/\$100.00,	
		AMC358662/\$100.00, AMC358663/\$100.00,	
		AMC358664/\$100.00, AMC358665/\$100.00,	
		AMC358666/\$100.00, AMC358667/\$100.00,	
		AMC358668/\$100.00, AMC358669/\$100.00,	
		AMC358670/\$100.00, AMC358671/\$100.00,	
		AMC358672/\$100.00, AMC358673/\$100.00,	
		AMC358674/\$100.00, AMC358675/\$100.00,	
		AMC358676/\$100.00, AMC358677/\$100.00,	
		AMC358678/\$100.00, AMC358679/\$100.00,	
		AMC358680/\$100.00, AMC358681/\$100.00,	
		AMC358682/\$100.00, AMC358683/\$100.00,	
		AMC358684/\$100.00, AMC358685/\$100.00,	
		AMC358686/\$100.00, AMC358687/\$100.00,	
		AMC358688/\$100.00, AMC358689/\$100.00,	
		AMC358690/\$100.00, AMC358691/\$100.00,	
		AMC358692/\$100.00, AMC358693/\$100.00,	
		AMC358694/\$100.00, AMC358695/\$100.00,	
		AMC358696/\$100.00, AMC358697/\$100.00,	
		AMC358698/\$100.00, AMC358699/\$100.00,	
		AMC358700/\$100.00, AMC358701/\$100.00,	
		AMC358702/\$100.00, AMC358703/\$100.00	

**TOTAL: \$12,150.00**

**PAYMENT INFORMATION**

NOTE: Items will appear on credit card statement as "Bureau of Land Management".

1	AMOUNT: \$12,150.00	POSTMARKED: N/A
	TYPE: CREDIT CARD	RECEIVED: 10/08/2003
	NAME: INTERNATIONAL RESOURCES MATHIS, RACHEL M 10112 NAPPA VALLEY DR FRISCO TX 75035	
	CARD NO: XXXXXXXXXXXX1003	AUTH CODE: 107351
	NAME ON CARD: MATHIS/RACHEL M	
	EXPIRES: 02/28/2005	
	SIGNATURE:	

**NOTICE!!**

**These documents have been scanned!**

**Do not place un-scanned documents beneath this notice!**

**Do not remove this notice from this file!**

GPO Jacket No. 560-102  
Print Order 61540  
Rise Business Services, LLC  
Job=AZ15 6/6/2019



Box Number= AZ15121



Claim Begin-End: AMC358614-AMC358703

**2 Correspondence**



AZ15121-3

AMC358544-AMC359395



# United States Department of the Interior



BUREAU OF LAND MANAGEMENT

Arizona State Office

One North Central Avenue, Suite 800

Phoenix, Arizona 85004-4427

www.blm.gov/az/

November 14, 2008

AMC 358693

In Reply Refer To:  
3800 (AZ-933) RE  
AMC329804/358693

CERTIFIED MAIL – RETURN RECEIPT REQUESTED 7007 3020 0000 8492 9683

## NOTICE

Justin Allred  
151 B South Haskell Ave  
Willcox, AZ 85643

:  
:  
:

This Decision Affects Those Claims  
Shown in the Block Below

---

AMC329823 AMC358693  
Hilltop #7 Silver Prince

---


### Transfer(s) Not Processed

A Quit Claim Deed (QCD) to transfer ownership of the mining claim(s) listed above was received by the Bureau of Land Management (BLM) Arizona State Office. The transfer(s) of ownership cannot be processed for the following reason:

- The claim(s) is/are closed.
- According to BLM records, the grantor on the QCD does not own the claim(s).
- An insufficient amount of money was received. The processing fee for a transfer of interest is \$10 per claim, per grantee. An addition fee of \$\_\_\_\_\_ is required.
- The grantors signature is not notarized.
- No address for the grantee is included.
- AMC numbers are not listed for the claims being transferred.
- The AMC number does not match the claim name.

If appropriate, please submit a corrected QCD or additional fees, within 30 days of your receipt of this notice. If the required information is not received with the 30-day timeframe, no further action will be taken, and the BLM will retain the non-refundable processing fees submitted.

If additional information is required, please contact Rod Ebert at 602-417-9397. Please include your AMC serial number(s) on all correspondence.



Alvin L. Burch  
Group Administrator  
Renewable and Mineral Resources



# Track & Confirm

## Search Results

Label/Receipt Number: **7007 3020 0000 8492 9683**  
Status: **Delivered**

Your item was delivered at 11:06 AM on November 17, 2008 in  
WILLCOX, AZ 85643.

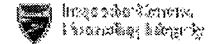
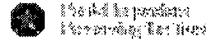
### Track & Confirm

Enter Label/Receipt Number.

[Go >](#)

[Additional Details >](#)

[Return to USPS.com Home >](#)







# United States Department of the Interior



BUREAU OF LAND MANAGEMENT

Arizona State Office

One North Central Avenue, Suite 800

Phoenix, Arizona 85004-4427

www.blm.gov/az/

November 14, 2008

AMC 358693

In Reply Refer To:  
3800 (AZ-933) RE  
AMC329804/358693

CERTIFIED MAIL – RETURN RECEIPT REQUESTED 7007 3020 0000 8492 9676

## NOTICE

Charles R. and Judy D. Merritt  
1833 North Painted Pony Lane  
Cochise, AZ 85606

:  
:  
:

This Decision Affects Those Claims  
Shown in the Block Below

---

AMC329823 AMC358693  
Hilltop #7 Silver Prince

---

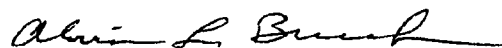
### Transfer(s) Not Processed

A Quit Claim Deed (QCD) to transfer ownership of the mining claim(s) listed above was received by the Bureau of Land Management (BLM) Arizona State Office. The transfer(s) of ownership cannot be processed for the following reason:

- The claim(s) is/are closed.
- According to BLM records, the grantor on the QCD does not own the claim(s).
- An insufficient amount of money was received. The processing fee for a transfer of interest is \$10 per claim, per grantee. An addition fee of \$\_\_\_\_\_ is required.
- The grantors signature is not notarized.
- No address for the grantee is included.
- AMC numbers are not listed for the claims being transferred.
- The AMC number does not match the claim name.

If appropriate, please submit a corrected QCD or additional fees, within 30 days of your receipt of this notice. If the required information is not received with the 30-day timeframe, no further action will be taken, and the BLM will retain the non-refundable processing fees submitted.

If additional information is required, please contact Rod Ebert at 602-417-9397. Please include your AMC serial number(s) on all correspondence.



Alvin L. Burch  
Group Administrator  
Renewable and Mineral Resources



[Track & Confirm](#)

[FAQs](#)

## Track & Confirm

### Search Results

Label/Receipt Number: **7007 3020 0000 8492 9676**  
Status: **Delivered**

Your item was delivered at 2:34 PM on November 15, 2008 in COCHISE, AZ 85606.

### Track & Confirm

Enter Label/Receipt Number.

[Go >](#)

[Additional Details >](#)

[Return to USPS.com Home >](#)

[Site Map](#)

[Contact Us](#)

[Forms](#)

[Gov't Services](#)

[Jobs](#)

[Privacy Policy](#)

[Terms of Use](#)

[National & Premier Accounts](#)

Copyright© 1999-2007 USPS. All Rights Reserved.

No FEAR Act EEO Data

FOIA



Postal Inspection Service



Inspector General



# United States Department of the Interior



BUREAU OF LAND MANAGEMENT

Arizona State Office

One North Central Avenue, Suite 800

Phoenix, Arizona 85004-4427

www.blm.gov/az/

November 14, 2008

In Reply Refer To:  
3800 (AZ-933) RE  
AMC329804/358693

CERTIFIED MAIL – RETURN RECEIPT REQUESTED 7007 3020 0000 8492 9676

## NOTICE

Charles R. and Judy D. Merritt  
1833 North Painted Pony Lane  
Cochise, AZ 85606

:  
:  
:

This Decision Affects Those Claims  
Shown in the Block Below

---

AMC329823 AMC358693  
Hilltop #7 Silver Prince

---


### Transfer(s) Not Processed

A Quit Claim Deed (QCD) to transfer ownership of the mining claim(s) listed above was received by the Bureau of Land Management (BLM) Arizona State Office. The transfer(s) of ownership cannot be processed for the following reason:

- The claim(s) is/are closed.
- According to BLM records, the grantor on the QCD does not own the claim(s).
- An insufficient amount of money was received. The processing fee for a transfer of interest is \$10 per claim, per grantee. An addition fee of \$\_\_\_\_\_ is required.
- The grantors signature is not notarized.
- No address for the grantee is included.
- AMC numbers are not listed for the claims being transferred.
- The AMC number does not match the claim name.

If appropriate, please submit a corrected QCD or additional fees, within 30 days of your receipt of this notice. If the required information is not received within the 30-day timeframe, no further action will be taken, and the BLM will retain the non-refundable processing fees submitted.

If additional information is required, please contact Rod Ebert at 602-417-9397. Please include your AMC serial number(s) on all correspondence.



Alvin L. Burch  
Group Administrator  
Renewable and Mineral Resources



# United States Department of the Interior



BUREAU OF LAND MANAGEMENT

Arizona State Office

One North Central Avenue, Suite 800

Phoenix, Arizona 85004-4427

[www.blm.gov/az/](http://www.blm.gov/az/)

November 14, 2008

In Reply Refer To:  
3800 (AZ-933) RE  
AMC329804/358693

CERTIFIED MAIL – RETURN RECEIPT REQUESTED 7007 3020 0000 8492 9683

## NOTICE

Justin Allred  
151 B South Haskell Ave  
Willcox, AZ 85643

:  
:  
:

This Decision Affects Those Claims  
Shown in the Block Below

---

AMC329823 AMC358693  
Hilltop #7 Silver Prince

---

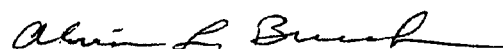
### Transfer(s) Not Processed

A Quit Claim Deed (QCD) to transfer ownership of the mining claim(s) listed above was received by the Bureau of Land Management (BLM) Arizona State Office. The transfer(s) of ownership cannot be processed for the following reason:

- The claim(s) is/are closed.
- According to BLM records, the grantor on the QCD does not own the claim(s).
- An insufficient amount of money was received. The processing fee for a transfer of interest is \$10 per claim, per grantee. An addition fee of \$\_\_\_\_\_ is required.
- The grantors signature is not notarized.
- No address for the grantee is included.
- AMC numbers are not listed for the claims being transferred.
- The AMC number does not match the claim name.

If appropriate, please submit a corrected QCD or additional fees, within 30 days of your receipt of this notice. If the required information is not received with the 30-day timeframe, no further action will be taken, and the BLM will retain the non-refundable processing fees submitted.

If additional information is required, please contact Rod Ebert at 602-417-9397. Please include your AMC serial number(s) on all correspondence.



Alvin L. Burch  
Group Administrator  
Renewable and Mineral Resources

**NOTICE!!**

**These documents have been scanned!**

**Do not place un-scanned documents beneath this notice!**

**Do not remove this notice from this file!**

GPO Jacket No. 560-102  
Print Order 61540  
Rise Business Services, LLC  
Job=AZ15 6/6/2019



Box Number= AZ15121



Claim Begin-End: AMC358614-AMC358703

**3 Transfers**



AZ15121-3

AMC358544-AMC359395



AMC 354139  
AMC 358469  
AMC 358614  
AMC 360032

When Recorded, Mail to:

US American Exploration  
3839 Briargrove Lane Suite 6205  
Dallas, Tx 75287

QUIT CLAIM DEED

For the consideration of ten dollars, and other valuable consideration, US American Resources, Inc., hereafter called the Grantor, hereby quit claims to US American Exploration, Inc., the following described property situated in La Paz County, Arizona: Claims ^

IER No. 1 through 102  
AMC358614 through AMC358703 (90)

Aruba 2,3,4,5,6,7,8,9,10, & 11  
AMC360032 through AMC36041 (10)

CPI-CPI5  
AMC345139 through AMC345153 (15)

115  
10  
2511

RECEIVED  
BLMAZ STATE OFFICE  
2008 OCT 16 P 3:53  
PHOENIX, ARIZONA


EXEMPT TRANSACTION:  
A.R.S. Section 11-1134(0)(0).

Dated this 16<sup>th</sup> day of October, 2008

*[Signature]*  
Grantor (officer for US American Resources, John D. Owen, CEO

State of Texas )  
County of Denton ) ss.

Acknowledged before me this  
16th day of October,  
2008, by



(Seal)

*[Signature]*  
Notary Public

RE 5126109  
Transferred AMC 358614-703  
& AMC 345139-153  
AMC 360032-041 in name  
of Ted Hibbard & therefore  
not processed / trans. ferred

127  
AMC

**MAINTENANCE FEE PAYMENT**

Claimant Name: US AMERICAN RESOURCES, INC.

Address: 3839 BRIARGROVE LANE #6305

City: DALLAS State: TX Zip: 75287

Telephone: 214-632-4236

E-mail address: HOWEN@USARINC.COM

Signature: [Signature]

Check here if this is a change of address.

RECEIVED  
BLM AZ STATE OFFICE  
2008 AUG 29 A 9:05  
PHOENIX, ARIZONA  
BLM  
Date  
Stamp

LINE NO.	AMC NUMBER	CLAIM/SITE NAME	COUNTY RECORDER DATA (If available)	TWP	RNG	SEC
1						
2						
3						
4						
5						
6						
7						
8						
9						
10						

**SEE ATTACHED**

RECEIVED  
BLM AZ STATE OFFICE  
2008 OCT 16 P 3:53  
PHOENIX, ARIZONA

List additional claims on Form MCF114.

Bureau of Land Management  
Arizona State Office  
[www.az.blm.gov](http://www.az.blm.gov)

No. of Claims: 129 x \$125 = 16,125-  
Check No: 3152967 Init. VMC  
Receipt No.: 1774903  
For BLM Use Only

Form: MCF112  
Revised July 2005

This form is available from the Arizona Department of Mines and Mineral Resources and may be reproduced.

When Recorded Mail to:

US American Exploration  
3839 Briargrove Lane Suite 6205  
Dallas, TX 75287


Quit Claim Deed

For the consideration of ten dollars, and other valuable consideration US American Resources, Inc., hereafter called the Grantor, hereby quit claims to US American Exploration, Inc., the following described property (claims) situated in la Paz county, Arizona:

AMC 358469 - AMC 358480

Exempt Transaction:  
A.R.S Section 11-1134 (6)


Dated this 16th day of October, 2008

  
Grantor

State of Texas        )  
                              ) ss.  
County of Denton    )

Acknowledged before me this  
29th day of January, 2009 by:





Notary Public

Seal

10/16/08

Fax Cover

AMC 354139  
AMC 358469  
AMC 358614  
AMC 360032

Attn: Tina

From: John Owen

US American Resources  
9 pages (including cover)

Comments:

Please call me if you have

any questions

I have faxed the following:

1. Quit Claim Deed
2. Corresponding Claim #'s

Sincerely,

Misti Mathis, Director  
US American Resources

214 773 2468

RECEIVED  
BLM AZ STATE OFFICE  
2008 OCT 16 3:53  
PHOENIX, ARIZONA

~~10/22/08~~  
~~10/22/08~~  
~~10/22/08~~

RECEIVED  
PLM AZ STATE OFFICE  
2008 OCT 16 P 3:53  
PHOENIX, ARIZONA

10/16/08

Fax Cover

Attn: Tina

From: John Owen

US American Resources

(including Cover)

	BLM Serial Numbers	Name of Claim	County Book/Docket and Fee
✓ 1	AMC 358614	IER No. 1	2003-05323
✓ 2	AMC 358615	IER No. 2	2003-05324
✓ 3	AMC 358469	IER No. 3	2003-05325
✓ 4	AMC 358470	IER No. 4	2003-05326
✓ 5	AMC 358616	IER No. 5	2003-05327
✓ 6	AMC 358617	IER No. 6	2003-05328
✓ 7	AMC 358618	IER No. 7	2003-05329
✓ 8	AMC 358619	IER No. 8	2003-05330
✓ 9	AMC 358471	IER No. 9	2003-05331
✓ 10	AMC 358472	IER No. 10	2003-05332
✓ 11	AMC 358620	IER No. 11	2003-05333
✓ 12	AMC 358621	IER No. 12	2003-05334
✓ 13	AMC 358622	IER No. 13	2003-05335
✓ 14	AMC 358623	IER No. 14	2003-05336
✓ 15	AMC 358473	IER No. 15	2003-05337
✓ 16	AMC 358474	IER No. 16	2003-05338
✓ 17	AMC 358624	IER No. 17	2003-05339
✓ 18	AMC 358625	IER No. 18	2003-05340
✓ 19	AMC 358626	IER No. 19	2003-05341
✓ 20	AMC 358627	IER No. 20	2003-05342
✓ 21	AMC 358475	IER No. 21	2003-05343
✓ 22	AMC 358476	IER No. 22	2003-05344
✓ 23	AMC 358628	IER No. 23	2003-05345
✓ 24	AMC 358629	IER No. 24	2003-05346
✓ 25	AMC 358630	IER No. 25	2003-05347
✓ 26	AMC 358631	IER No. 26	2003-05348
✓ 27	AMC 358477	IER No. 27	2003-05349
✓ 28	AMC 358478	IER No. 28	2003-05350
✓ 29	AMC 358632	IER No. 29	2003-05351
✓ 30	AMC 358633	IER No. 30	2003-05352
✓ 31	AMC 358634	IER No. 31	2003-05353
✓ 32	AMC 358635	IER No. 32	2003-05354
✓ 33	AMC 358479	IER No. 33	2003-05355
✓ 34	AMC 358480	IER No. 34	2003-05356
✓ 35	AMC 358636	IER No. 35	2003-05357
✓ 36	AMC 358637	IER No. 36	2003-05358
✓ 37	AMC 358638	IER No. 37	2003-05359
✓ 38	AMC 358639	IER No. 38	2003-05360
✓ 39	AMC 358640	IER No. 39	2003-05361
✓ 40	AMC 358641	IER No. 40	2003-05362
✓ 41	AMC 358642	IER No. 41	2003-05363
✓ 42	AMC 358643	IER No. 42	2003-05364
✓ 43	AMC 358644	IER No. 43	2003-05365
✓ 44	AMC 358645	IER No. 44	2003-05366
✓ 45	AMC 358646	IER No. 45	2003-05367
✓ 46	AMC 358647	IER No. 46	2003-05368
✓ 47	AMC 358648	IER No. 47	2003-05369

RECEIVED  
 BLM AZ STATE OFFICE  
 2008 OCT 16 P 3:53  
 PHOENIX, ARIZONA

RECEIVED  
 BLM AZ STATE OFFICE  
 2008 AUG 29 A 9:05  
 PHOENIX, ARIZONA

✓ 48	AMC 358649	IER No. 48	2003-05370
✓ 49	AMC 358650	IER No. 49	2003-05371
✓ 50	AMC 358651	IER No. 50	2003-05372
✓ 51	AMC 358652	IER No. 51	2003-05373
✓ 52	AMC 358653	IER No. 52	2003-05374
✓ 53	AMC 358654	IER No. 53	2003-05375
✓ 54	AMC 358655	IER No. 54	2003-05376
✓ 55	AMC 358656	IER No. 55	2003-05377
✓ 56	AMC 358657	IER No. 56	2003-05378
✓ 57	AMC 358658	IER No. 57	2003-05379
✓ 58	AMC 358659	IER No. 58	2003-05380
✓ 59	AMC 358660	IER No. 59	2003-05381
✓ 60	AMC 358661	IER No. 60	2003-05382
✓ 61	AMC 358662	IER No. 61	2003-05383
✓ 62	AMC 358663	IER No. 62	2003-05384
✓ 63	AMC 358664	IER No. 63	2003-05385
✓ 64	AMC 358665	IER No. 64	2003-05386
✓ 65	AMC 358666	IER No. 65	2003-05387
✓ 66	AMC 358667	IER No. 66	2003-05388
✓ 67	AMC 358668	IER No. 67	2003-05389
✓ 68	AMC 358669	IER No. 68	2003-05390
✓ 69	AMC 358670	IER No. 69	2003-05391
✓ 70	AMC 358671	IER No. 70	2003-05392
✓ 71	AMC 358672	IER No. 71	2003-05393
✓ 72	AMC 358673	IER No. 72	2003-05394
✓ 73	AMC 358674	IER No. 73	2003-05395
✓ 74	AMC 358675	IER No. 74	2003-05396
✓ 75	AMC 358676	IER No. 75	2003-05397
✓ 76	AMC 358677	IER No. 76	2003-05398
✓ 77	AMC 358678	IER No. 77	2003-05399
✓ 78	AMC 358679	IER No. 78	2003-05400
✓ 79	AMC 358680	IER No. 79	2003-05401
✓ 80	AMC 358681	IER No. 80	2003-05402
✓ 81	AMC 358682	IER No. 81	2003-05403
✓ 82	AMC 358683	IER No. 82	2003-05404
✓ 83	AMC 358684	IER No. 83	2003-05405
✓ 84	AMC 358685	IER No. 84	2003-05406
✓ 85	AMC 358686	IER No. 85	2003-05407
✓ 86	AMC 358687	IER No. 86	2003-05408
✓ 87	AMC 358688	IER No. 87	2003-05409
✓ 88	AMC 358689	IER No. 88	2003-05410
✓ 89	AMC 358690	IER No. 89	2003-05411
✓ 90	AMC 358691	IER No. 90	2003-05412
✓ 91	AMC 358692	IER No. 91	2003-05413
✓ 92	AMC 358693	IER No. 92	2003-05414
✓ 93	AMC 358694	IER No. 93	2003-05415
✓ 94	AMC 358695	IER No. 94	2003-05416
✓ 95	AMC 358696	IER No. 95	2003-05417
✓ 96	AMC 358697	IER No. 96	2003-05418

RECEIVED  
BLM AZ STATE OFFICE  
2008 OCT 16 P 3:53  
PHOENIX, ARIZONA

RECEIVED  
BLM AZ STATE OFFICE  
2008 AUG 29 A 9:05  
PHOENIX, ARIZONA

✓ 97	AMC 358698	IER No. 97	2003-05419
✓ 98	AMC 358699	IER No. 98	2003-05420
✓ 99	AMC 358700	IER No. 99	2003-05421
✓ 100	AMC 358701	IER No. 100	2003-05422
✓ 101	AMC 358702	IER No. 101	2003-05423
✓ 102	AMC 358703	IER No. 102	2003-05424

RECEIVED  
BLM AZ STATE OFFICE  
2008 OCT 16 P 3:53  
PHOENIX, ARIZONA

RECEIVED  
BLM AZ STATE OFFICE  
2008 AUG 29 A 9:05  
PHOENIX, ARIZONA



*Handwritten initials: JMC*

LINE NUMBER	AMC NUMBER	CLAIM/SITE NAME	TWP	RNG	SEC
1	360032	Aruba 2	5 N	12 W	17, 20
2	360033	Aruba 3	5 N	12 W	17, 20
3	360034	Aruba 4	5 N	12 W	17, 20
4	360035	Aruba 5	5 N	12 W	17, 20
5	360036	Aruba 6	5 N	12 W	17, 20
6	360037	Aruba 7	5 N	12 W	17, 20
7	360038	Aruba 8	5 N	12 W	17, 20
8	360039	Aruba 9	5 N	12 W	17, 20
9	360040	Aruba 10	5 N	12 W	17, 20
10	360041	Aruba 11	5 N	12 W	17, 20

RECEIVED  
BLMAZ STATE OFFICE  
2008 AUG 29 A 9:05  
PHOENIX, ARIZONA

RECEIVED  
BLMAZ STATE OFFICE  
2008 OCT 16 P 3:53  
PHOENIX, ARIZONA

LINE NO.	AMC NUMBER	CLAIM/ SITE NAME	TWP	RNG	SEC
1 ✓	345139				
2 ✓	345140	CP 1	7N	13W	13
3 ✓	345141	CP2	7N	13W	13
4 ✓	345142	CP3	7N	13W	13
5 ✓	345143	CP4	7N	13W	13
6 ✓	345144	CP5	7N	13W	13
7 ✓	345145	CP6	7N	13W	13
8 ✓	345146	CP7	7N	13W	13
9 ✓	345147	CP8	7N	13W	13
10 ✓	345148	CP9	7N	13W	13
11 ✓	345149	CP10	7N	13W	13
12 ✓	345150	CP11	7N	13W	13
13 ✓	345151	CP12	7N	13W	13
14 ✓	345152	CP13	7N	13W	13
15 ✓	345153	CP14	7N	13W	13
		CP15	7N	13W	13

RECEIVED  
 BLM AZ STATE OFFICE  
 2008 OCT 16 P 3:53  
 PHOENIX, ARIZONA  
 PHOENIX, ARIZONA

15  
 DMC

United States Department of the Interior  
 Bureau of Land Management  
 BUSINESS & SUPPORT SVCS DIV  
 ONE N CENTRAL AVE SUITE 800  
 PHOENIX, AZ 85004-4427  
 Phone: (602) 417-9200

P. 9

Receipt

No:

1774903

<b>Transaction #:</b> 1832663	
<b>Date of Transaction:</b> 08/29/2008	
<b>CUSTOMER:</b>	US AMERICAN RESOURCES INC 3839 BRIAGROVER LN #6305 DALLAS, TX 75287

LINE #	QTY	DESCRIPTION	REMARKS	UNIT PRICE	TOTAL
1	1.00	LOCATABLE MINERALS / MINING CLAIMS-NOT NEW-UNADJUD, ONE AUTH NO. ONLY / MINING CLAIM MONEY RECEIVED (455) CASES: AMC358614/S16125.00	MAINT 2009/129	- n/a -	16125.00
<b>TOTAL:</b>					<b>\$16,125.00</b>

PAYMENT INFORMATION		
1	AMOUNT: \$16,125.00	POSTMARKED: N/A
	TYPE: CHECK	RECEIVED: 08/29/2008
	CHECK NO: 3152967	
	NAME: US AMERICAN RESOURCES INC 3839 BRIAGROVER LN #6305 DALLAS TX 75287	

REMARKS

This receipt was generated by the automated BLM Collections and Billing System and is a paper representation of a portion of the official electronic record contained therein.

RECEIVED  
 BLM AZ STATE OFFICE  
 2008 OCT 16 P 3:53  
 PHOENIX, ARIZONA

United States Department of the Interior

**Bureau of Land Management**  
 BUSINESS & SUPPORT SVCS DIV  
 ONE N CENTRAL AVE SUITE 800  
 PHOENIX, AZ 85004 -4427  
 Phone: (602) 417-9200

Receipt

No:

1811894

<b>Transaction #:</b> 1870475	
<b>Date of Transaction:</b> 10/31/2008	
<b>CUSTOMER:</b>	US AMERICAN RES INC 3839 BRIARGROVE LN APT 6305 DALLAS, TX 75287-6377 US

LINE #	QTY	DESCRIPTION	REMARKS	UNIT PRICE	TOTAL
1	1.00	LOCATABLE MINERALS / MINING CLAIMS-NOT NEW-UNADJUD, ONE AUTH NO. ONLY / MINING CLAIM MONEY RECEIVED CASES: AMC358614/\$1270.00	TRF/127	- n/a -	1270.00
<b>TOTAL:</b>					<b>\$1,270.00</b>

PAYMENT INFORMATION			
NOTE: Items will appear on credit card statement as "Bureau of Land Mgmt CO".			
1	AMOUNT:	1270.00	POSTMARKED: N/A
	TYPE:	CREDIT CARD	RECEIVED: 10/31/2008
	NAME:	US AMERICAN RES INC 3839 BRIARGROVE LN APT 6305 DALLAS TX 75287-6377 US	
	CARD NO:	XXXXXXXXXXXX5609	AUTH CODE: 072114
	NAME ON CARD:	MISTI MATHIS	
	EXPIRES:	08/2011	
	SIGNATURE:		

REMARKS

This receipt was generated by the automated BLM Collections and Billing System and is a paper representation of a portion of the official electronic record contained therein.

AMC 60025  
AMC 60858  
AMC 289714

AMC 335422  
AMC 358614

AMC 331685  
AMC 345139  
AMC 358863

When Recorded Return To:

Cynthia Chandley  
Ryley Carlock and Applewhite  
One North Central Avenue  
Suite 1200  
Phoenix, Arizona, 85004



2005-06392  
Page 1 of 2  
Requested By: RYLEY CARLOCK  
SHELLY D BAKER, RECORDER  
OFFICIAL RECORDS OF LA PAZ COUNTY, AZ  
11-03-2005 12:03 PM Recording Fee \$24.00

*unpatented  
mining  
claim*

**QUITCLAIM DEED**

[This transaction is exempt pursuant to A.R.S. Section 11-1134(A)(6)]

FOR THE VALUABLE consideration of \$21,375.00, the receipt and sufficiency of which is hereby acknowledged, Scott Rubie ("Grantor"), quitclaims to US American Resources, Inc., all of Grantors' right, title and interest in that real property located in La Paz County, Arizona and described on Exhibit "A" attached hereto.

IN WITNESS WHEREOF, this Quitclaim Deed has been executed as of this 7th day of October, 2005.

*Scott Rubie*  
\_\_\_\_\_  
Scott Rubie

STATE OF ARIZONA                    )  
  ) ss.  
County of Maricopa                 )

The foregoing instrument was acknowledged before me this 7<sup>th</sup> day of October, 2005 by Scott Rubie.

*Callie Ann Dahlgren*  
\_\_\_\_\_  
Notary Public

My Commission Expires:



RECEIVED  
B.L.M. AZ STATE OFFICE  
2006 AUG 30 P 3: 37  
PHOENIX, ARIZONA

*Mlyde*  
\_\_\_\_\_

**EXHIBIT "A"**

**Legal description of subject property in quitclaim deed of 6 October 2005, Scott Rubie, Grantor; US American Resources, Inc., Grantee**

- Unpatented Mining Claim CP 1 (A MC 345139), La Paz County, AZ, T07N, R13W, S13.
- Unpatented Mining Claim CP 2 (A MC 345140), La Paz County, AZ, T07N, R13W, S13.
- Unpatented Mining Claim CP 3 (A MC 345141), La Paz County, AZ, T07N, R13W, S13.
- Unpatented Mining Claim CP 4 (A MC 345142), La Paz County, AZ, T07N, R13W, S13.
- Unpatented Mining Claim CP 5 (A MC 345143), La Paz County, AZ, T07N, R13W, S13.
- Unpatented Mining Claim CP 6 (A MC 345144), La Paz County, AZ, T07N, R13W, S13.
- Unpatented Mining Claim CP 7 (A MC 345145), La Paz County, AZ, T07N, R13W, S13.
- Unpatented Mining Claim CP 8 (A MC 345146), La Paz County, AZ, T07N, R13W, S13.
- Unpatented Mining Claim CP 9 (A MC 345147), La Paz County, AZ, T07N, R13W, S13.
- Unpatented Mining Claim CP 10 (A MC 345148), La Paz County, AZ, T07N, R13W, S13.
- Unpatented Mining Claim CP 11 (A MC 345149), La Paz County, AZ, T07N, R13W, S13.
- Unpatented Mining Claim CP 12 (A MC 345150), La Paz County, AZ, T07N, R13W, S13.
- Unpatented Mining Claim CP 13 (A MC 345151), La Paz County, AZ, T07N, R13W, S13.
- Unpatented Mining Claim CP 14 (A MC 345152), La Paz County, AZ, T07N, R13W, S13.
- Unpatented Mining Claim CP 15 (A MC 345153), La Paz County, AZ, T07N, R13W, S13.

PHOENIX, ARIZONA

2006 AUG 30 P 3: 37

RECEIVED  
B.L.M. AZ STATE OFFICE

15  
TMC

RECORDING REQUESTED BY  
AND WHEN RECORDED RETURN TO:

Ryley Carlock & Applewhite  
One North Central Avenue, Suite 1200  
Phoenix, Arizona 85004-4417  
Attention: Cynthia M Chandley

60025  
60858  
331685  
335 422

Space Above this Line Reserved for Use by Recorder

**MINING CLAIM QUITCLAIM DEED**

FOR VALUABLE CONSIDERATION, receipt of which is hereby acknowledged, West Sedco Corporation, an Arizona corporation, Roma Arizona Resources LLC, a Nevada limited liability company, and Goldconda Resources, an Arizona corporation (individually and collectively, "Grantor") does hereby quitclaim to U.S. American Resources, Inc., a Nevada corporation ("Grantee"), all of Grantor's rights, title and interest in those certain mining claims located in the County of Mohave, State of Arizona, as further described in Exhibit "A" attached hereto and incorporated herein by this reference, together with all rights and privileges appurtenant thereto and all right, title and interest therein that may hereafter be acquired by Grantor A-2

IN WITNESS WHEREOF, the undersigned has executed this Mining Claim Quitclaim Deed, to be effective upon its recordation in the Official Records of Mohave County, Arizona.

DATED this 2 day of June, 2006.

West Sedco Corporation, an Arizona corporation

By: Daniel C. Jacobs  
Daniel C. Jacobs, President


Roma Arizona Resources LLC, a Nevada limited liability company

By: Roy W. Carlson  
Roy W. Carlson, Managing Member

By: Daniel C. Jacobs  
Daniel C. Jacobs, Managing Member

RECEIVED  
B.L.M. AZ STATE OFFICE  
2006 AUG 30 P 3:37  
PHOENIX, ARIZONA

Goldconda Resources Corp., an Arizona corporation

By:   
Roy W. Carlson, President

STATE OF ARIZONA            )  
  ) ss.  
County of ~~Maricopa~~        )  
  YAVAPAI

The foregoing instrument was acknowledged before me this 3 day of June, 2006, by Daniel C. Jacobs, (i) as President of West Sedco Corporation, an Arizona corporation, and (ii) as a Managing Member of Roma Arizona Resources LLC, a Nevada limited liability company, on behalf thereof.

  
Notary Public

STATE OF ARIZONA            )  
  ) ss.  
County of ~~Maricopa~~        )  
  YAVAPAI

The foregoing instrument was acknowledged before me this 3 day of June, 2006, by Roy W. Carlson, (i) as Managing Member of Roma Arizona Resources LLC, a Nevada limited liability company, and (ii) as President of Goldconda Resources Corp, an Arizona corporation, on behalf thereof.

  
Notary Public

RECEIVED  
BLM. AZ STATE OFFICE  
2006 AUG 30 P 3: 38  
PHOENIX, ARIZONA



**Exhibit A-2**

**Patented Mining Claims**

Claim Name	Patent Date	Mineral Survey Number	Area (acres)
Tub	Feb. 16, 1900	MS 1315	20.66
Prosperity	March 9, 1908	MS 2427	19.798
Golconda	Sept. 11 1911	MS 2617	15.012
Virginia	May 4, 1914	MS 2889	10.996
Little Jimmy	Aug 13, 1919	MS 3138	5.337

**Unpatented Mining Claims**

Claim Name	BLM Listed Claimant (as of 8/20/04)	AMC Number
Black Metal	Goldconda Resources, Inc.	60025
Copper King	Goldconda Resources, Inc.	60026
Gold Reserve	Goldconda Resources, Inc.	60027
Green Linnet	Goldconda Resources, Inc.	60028
Montreal	Goldconda Resources, Inc.	60029
Niwot	Goldconda Resources, Inc.	60030
Oro Fino	Goldconda Resources, Inc.	60031
Monitor	Goldconda Resources, Inc.	60032
Monitor Extension	Goldconda Resources, Inc.	60033
Monitor No. 1	Goldconda Resources, Inc.	60034
Monitor No. 3	Goldconda Resources, Inc.	60035
Monitor No. 4	Goldconda Resources, Inc.	60036
Monitor No. 5	Goldconda Resources, Inc.	60037
Monitor No. 6	Goldconda Resources, Inc.	60038
Monitor No. 7	Goldconda Resources, Inc.	60039
King Fraction	Goldconda Resources, Inc.	60858
W.S. Marle #2	West Sedco, Inc.	331685
W.S. Marle #3	West Sedco, Inc.	331686
W.S. Marle #4	West Sedco, Inc.	331687
W.S. Marle #8	West Sedco, Inc.	331688
W.S. Marle #1	West Sedco, Inc.	335422
W.S. Marle #9	West Sedco, Inc.	335423

All claims located within Sections 5, 6, 8 and 31, Townships 22 and 23 North, Range 7 West, Gila and Salt River Base and Meridian, Mohave County, Arizona

PHOENIX, ARIZONA

2006 AUG 30 P 3:38

RECEIVED  
B.L.M. AZ STATE OFFICE

ENTERED IN COMPUTER

*Malyde*

*(23) FMC*

When recorded, return to:

Charles E. Cruise, Esq.  
CRUISE LAW OFFICES, P.L.L.C.  
1301 Joshua Avenue, Suite C  
Parker, Arizona 85344



2006-04081  
Page 1 of 2  
Requested By: LA PAZ TITLE  
SHELLY D BAKER, RECORDER  
OFFICIAL RECORDS OF LA PAZ COUNTY, AZ  
06-12-2006 04:24 PM Recording Fee \$14.00

AMC 289714  
358863

This Quit Claim Deed is exempt under A.R.S. § 11-1134.B.6 from the Affidavit of Property Value requirements of A.R.S. § 11-1133.

COURTESY RECORDING  
NO LIABILITY

QUIT CLAIM DEED

For good and valuable consideration, the receipt and sufficiency of which are hereby acknowledged, Frank Magini and Jeanne Magini, husband and wife ("Grantors") hereby remise, release, sell, convey and quit claim unto U.S. American Resources, Inc., a Nevada corporation, ("Grantee") its successors and assigns forever, all the right, title, interest, claim and demand which Grantors have in and to the following described unpatented mining claims situated in Ellsworth Mining District, La Paz County, Arizona:

Claim Name	AMC No.	Township	Range	Section
JF 1	289738	5N	12W	28
JF 2	289739	5N	12W	28
JF 3	289740	5N	12W	28
JF 4	289741	5N	12W	28
JF 17	289742	5N	12W	33
JF 18	289743	5N	12W	33
JF 19	289744	5N	12W	33
JF 20	289745	5N	12W	33
JF 22	289747	5N	12W	33
JF 64	358863	5N	12W	28

RECEIVED  
B.L.M. AZ STATE OFFICE  
2006 AUG 30 P 3:38  
PHOENIX, ARIZONA

TO HAVE AND TO HOLD the same, together with all and singular the appurtenances and privileges thereunto belonging or in anywise thereunto appertaining, all the estate, right, title, interest and claim whatsoever, of the Grantors, either in law or equity, to the only proper use, benefit and behoof of the Grantee, and its successors and assigns forever.

DATED: June 12, 2006

*Frank Magini*  
Frank Magini

*Jeanne Magini*  
Jeanne Magini

709841

ENTERED IN COMPUTER


*Melyde*

*10*  
*mc*

STATE OF ARIZONA       )  
  ) ss.  
County of La Paz        )

The foregoing instrument was acknowledged before me this 12 day of June, 2006 by Frank Magini and Jeanne Magini, husband and wife.



  
\_\_\_\_\_  
Notary Public

RECEIVED  
B.L.M. AZ STATE OFFICE  
2006 AUG 30 P 3:38  
PHOENIX, ARIZONA

When Recorded, Mail to:

Cruise Law Offices, P.L.L.C.  
1301 Joshua Avenue, Suite C  
Parker, AZ 85344

AMC 358614

QUIT CLAIM DEED

For the consideration of ten dollars, and other valuable consideration, International Energy and Resources, Inc., a Texas corporation, hereafter called the Grantor, hereby quit claims to U.S. American Resources, Inc., a Nevada corporation, the following described unpatented mining claims situated in the Ellsworth Mining District in La Paz County, Arizona:

See Exhibit "A" attached hereto and incorporated herein by reference.

Dated this 30 day of August, 2006.

INTERNATIONAL ENERGY AND RESOURCES, INC.

RECEIVED  
B.L.M. AZ STATE OFFICE  
2006 AUG 30 P 3:38  
PHOENIX, ARIZONA

By [Signature]  
Its Pres. CEO

State of Arizona )  
County of Maricopa )

Acknowledged before me this  
ss. 30<sup>th</sup> day of August,  
2006 by John Owen, the President  
& CEO of International Energy and  
Resources, Inc.



(Seal)

[Signature]  
Notary Public

ENTERED IN COMPUTER

[Signature]

	BLM Serial Numbers	Name Of Claim	County Book/Docket and Fee
1	AMC 358614	IER No. 1	2003-05323
2	AMC 358615	IER No. 2	2003-05324
3	AMC 358469	IER No. 3	2003-05325
4	AMC 358470	IER No. 4	2003-05326
5	AMC 358616	IER No. 5	2003-05327
6	AMC 358617	IER No. 6	2003-05328
7	AMC 358618	IER No. 7	2003-05329
8	AMC 358619	IER No. 8	2003-05330
9	AMC 358471	IER No. 9	2003-05331
10	AMC 358472	IER No. 10	2003-05332
11	AMC 358620	IER No. 11	2003-05333
12	AMC 358621	IER No. 12	2003-05334
13	AMC 358622	IER No. 13	2003-05335
14	AMC 358623	IER No. 14	2003-05336
15	AMC 358473	IER No. 15	2003-05337
16	AMC 358474	IER No. 16	2003-05338
17	AMC 358624	IER No. 17	2003-05339
18	AMC 358625	IER No. 18	2003-05340
19	AMC 358626	IER No. 19	2003-05341
20	AMC 358627	IER No. 20	2003-05342
21	AMC 358475	IER No. 21	2003-05343
22	AMC 358476	IER No. 22	2003-05344
23	AMC 358628	IER No. 23	2003-05345
24	AMC 358629	IER No. 24	2003-05346
25	AMC 358630	IER No. 25	2003-05347
26	AMC 358631	IER No. 26	2003-05348
27	AMC 358477	IER No. 27	2003-05349
28	AMC 358478	IER No. 28	2003-05350
29	AMC 358632	IER No. 29	2003-05351
30	AMC 358633	IER No. 30	2003-05352
31	AMC 358634	IER No. 31	2003-05353
32	AMC 358635	IER No. 32	2003-05354
33	AMC 358479	IER No. 33	2003-05355
34	AMC 358480	IER No. 34	2003-05356
35	AMC 358636	IER No. 35	2003-05357
36	AMC 358637	IER No. 36	2003-05358
37	AMC 358638	IER No. 37	2003-05359
38	AMC 358639	IER No. 38	2003-05360
39	AMC 358640	IER No. 39	2003-05361

PHOENIX, ARIZONA

2006 AUG 30 P 3: 38

RECEIVED  
B.L.M. AZ STATE OFFICE

39  
TMC

ENTERED IN COMPUTER

40	AMC 358641	IER No. 40	2003-05362
41	AMC 358642	IER No. 41	2003-05363
42	AMC 358643	IER No. 42	2003-05364
43	AMC 358644	IER No. 43	2003-05365
44	AMC 358645	IER No. 44	2003-05366
45	AMC 358646	IER No. 45	2003-05367
46	AMC 358647	IER No. 46	2003-05368
47	AMC 358648	IER No. 47	2003-05369
48	AMC 358649	IER No. 48	2003-05370
49	AMC 358650	IER No. 49	2003-05371
50	AMC 358651	IER No. 50	2003-05372
51	AMC 358652	IER No. 51	2003-05373
52	AMC 358653	IER No. 52	2003-05374
53	AMC 358654	IER No. 53	2003-05375
54	AMC 358655	IER No. 54	2003-05376
55	AMC 358656	IER No. 55	2003-05377
56	AMC 358657	IER No. 56	2003-05378
57	AMC 358658	IER No. 57	2003-05379
58	AMC 358659	IER No. 58	2003-05380
59	AMC 358660	IER No. 59	2003-05381
60	AMC 358661	IER No. 60	2003-05382
61	AMC 358662	IER No. 61	2003-05383
62	AMC 358663	IER No. 62	2003-05384
63	AMC 358664	IER No. 63	2003-05385
64	AMC 358665	IER No. 64	2003-05386
65	AMC 358666	IER No. 65	2003-05387
66	AMC 358667	IER No. 66	2003-05388
67	AMC 358668	IER No. 67	2003-05389
68	AMC 358669	IER No. 68	2003-05390
69	AMC 358670	IER No. 69	2003-05391
70	AMC 358671	IER No. 70	2003-05392
71	AMC 358672	IER No. 71	2003-05393
72	AMC 358673	IER No. 72	2003-05394
73	AMC 358674	IER No. 73	2003-05395
74	AMC 358675	IER No. 74	2003-05396
75	AMC 358676	IER No. 75	2003-05397
76	AMC 358677	IER No. 76	2003-05398
77	AMC 358678	IER No. 77	2003-05399
78	AMC 358679	IER No. 78	2003-05400
79	AMC 358680	IER No. 79	2003-05401
80	AMC 358681	IER No. 80	2003-05402
81	AMC 358682	IER No. 81	2003-05403

PHOENIX, ARIZONA

2006 AUG 30 P 3: 38

RECEIVED  
B.L.M. AZ STATE OFFICE

42  
MC

ENTERED IN COMPUTER

82	AMC 358683	IER No. 82	2003-05404
83	AMC 358684	IER No. 83	2003-05405
84	AMC 358685	IER No. 84	2003-05406
85	AMC 358686	IER No. 85	2003-05407
86	AMC 358687	IER No. 86	2003-05408
87	AMC 358688	IER No. 87	2003-05409
88	AMC 358689	IER No. 88	2003-05410
89	AMC 358690	IER No. 89	2003-05411
90	AMC 358691	IER No. 90	2003-05412
91	AMC 358692	IER No. 91	2003-05413
92	AMC 358693	IER No. 92	2003-05414
93	AMC 358694	IER No. 93	2003-05415
94	AMC 358695	IER No. 94	2003-05416
95	AMC 358696	IER No. 95	2003-05417
96	AMC 358697	IER No. 96	2003-05417
97	AMC 358698	IER No. 97	2003-05419
98	AMC 358699	IER No. 98	2003-05420
99	AMC 358700	IER No. 99	2003-05421
100	AMC 358701	IER No. 100	2003-05422
101	AMC 358702	IER No. 101	2003-05423
102	AMC 358703	IER No. 102	2003-05424

RECEIVED  
B.L.M. AZ STATE OFFICE

2006 AUG 30 P 3: 38

PHOENIX, ARIZONA

21  
TMR

RECORDED IN COMPUTER

**United States Department of the Interior**  
**Bureau of Land Management**  
 BUSINESS & SUPPORT SVCS DIV  
 ONE N CENTRAL AVE  
 PHOENIX, AZ 85004 -2203  
 Phone: (602) 417-9200

Receipt

No: 1348672

<b>Transaction #:</b> 1393965	
<b>Date of Transaction:</b> 08/30/2006	
<b>CUSTOMER:</b>	US AMERICAN RESOURCES 6263 N SCOTTSDALE RD STE 145 SCOTTSDALE,AZ 85250

LINE #	QTY	DESCRIPTION	REMARKS	UNIT PRICE	TOTAL
1	1.00	LOCATABLE MINERALS / MINING CLAIMS-NOT NEW-UNADJUD,ONE AUTH NO. ONLY / MINING CLAIM MONEY RECEIVED (455) <b>CASES: AMC345139/\$1490.00</b>	TRF/149	- n/a -	1490.00
<b>TOTAL:</b>					<b>\$1,490.00</b>

PAYMENT INFORMATION			
NOTE: Items will appear on credit card statement as "Bureau of Land Management".			
1	AMOUNT:	\$1,490.00	POSTMARKED: N/A
	TYPE:	CREDIT CARD	RECEIVED: 08/30/2006
	NAME:	US AMERICAN RESOURCES 6263 N SCOTTSDALE RD STE 145 SCOTTSDALE AZ 85250	
	CARD NO:	XXXXXXXXXXXX1025	AUTH CODE: 119601
	NAME ON CARD:	JOHN OWEN	
	EXPIRES:	06/30/2009	
	SIGNATURE:		

REMARKS

This receipt was generated by the automated BLM Collections and Billing System and is a paper representation of a portion of the official electronic record contained therein.



**NOTICE!!**

**These documents have been scanned!**

**Do not place un-scanned documents beneath this notice!**

**Do not remove this notice from this file!**

GPO Jacket No. 560-102  
Print Order 61540  
Rise Business Services, LLC  
Job=AZ15 6/6/2019



Box Number= AZ15121



Claim Begin-End: AMC358614-AMC358703

**4 Annual Filings**



AZ15121-3

AMC358544-AMC359395

MAINTENANCE FEE PAYMENT

AMC 345139

Claimant Name: US American Exploration, Inc.

358469

Address: 3839 Briargrove Lane Suite #6307

358614

City: Dallas State: TX Zip: 75287

360031

Telephone: 214.632.4236

E-mail address: jowen@usarinc.com

Signature: [Signature]

Check here is a change of address.

RECEIVED  
 STATE OFFICE  
 2018 AUG 30 P 2:56  
 PHOENIX, ARIZONA  
 BLM  
 Date  
 Stamp

LINE NO.	AMC NUMBER	CLAIM/SITE NAME	COUNTY RECORDER DATA (If available)	TWP	RNG	SEC
1						
2						
3						
4						
5						
6						
7						
8						
9						
10						

See Attached

List additional claims on Form MCF114.

Bureau of Land Management  
 Arizona State Office  
[www.blm.gov/az/](http://www.blm.gov/az/)

Ac 782  
 ENTERED AUG 31 2018  
 RB

No. of Claims: 127 x \$140 = 19685-  
 Check No: \_\_\_\_\_ Init. DER  
 Receipt No.: 4250536  
 For BLM Use Only

Form: MCF112  
 Revised July 2009

This form is available from the Arizona Department of Mines and Mineral Resources and may be reproduced.

	BLM Serial	Name of	County Book/Docket
	Numbers	Claim	and Fee
1	AMC 358614	IER No. 1	2003-05323
2	AMC 358615	IER No. 2	2003-05324
3	AMC 358469	IER No. 3	2003-05325
4	AMC 358470	IER No. 4	2003-05326
5	AMC 358616	IER No. 5	2003-05327
6	AMC 358617	IER No. 6	2003-05328
7	AMC 358618	IER No. 7	2003-05329
8	AMC 358619	IER No. 8	2003-05330
9	AMC 358471	IER No. 9	2003-05331
10	AMC 358472	IER No. 10	2003-05332
11	AMC 358620	IER No. 11	2003-05333
12	AMC 358621	IER No. 12	2003-05334
13	AMC 358622	IER No. 13	2003-05335
14	AMC 358623	IER No. 14	2003-05336
15	AMC 358473	IER No. 15	2003-05337
16	AMC 358474	IER No. 16	2003-05338
17	AMC 358624	IER No. 17	2003-05339
18	AMC 358625	IER No. 18	2003-05340
19	AMC 358626	IER No. 19	2003-05341
20	AMC 358627	IER No. 20	2003-05342
21	AMC 358475	IER No. 21	2003-05343
22	AMC 358476	IER No. 22	2003-05344
23	AMC 358628	IER No. 23	2003-05345
24	AMC 358629	IER No. 24	2003-05346
25	AMC 358630	IER No. 25	2003-05347
26	AMC 358631	IER No. 26	2003-05348
27	AMC 358477	IER No. 27	2003-05349
28	AMC 358478	IER No. 28	2003-05350
29	AMC 358632	IER No. 29	2003-05351
30	AMC 358633	IER No. 30	2003-05352
31	AMC 358634	IER No. 31	2003-05353
32	AMC 358635	IER No. 32	2003-05354
33	AMC 358479	IER No. 33	2003-05355
34	AMC 358480	IER No. 34	2003-05356
35	AMC 358636	IER No. 35	2003-05357
36	AMC 358637	IER No. 36	2003-05358
37	AMC 358638	IER No. 37	2003-05359
38	AMC 358639	IER No. 38	2003-05360

PHOENIX, ARIZONA

2018 AUG 30 P 2:56

RECEIVED  
BLM STATE OFFICE

39	AMC 358640	IER No. 39	2003-05361
40	AMC 358641	IER No. 40	2003-05362
41	AMC 358642	IER No. 41	2003-05363
42	AMC 358643	IER No. 42	2003-05364
43	AMC 358644	IER No. 43	2003-05365
44	AMC 358645	IER No. 44	2003-05366
45	AMC 358646	IER No. 45	2003-05367
46	AMC 358647	IER No. 46	2003-05368
47	AMC 358648	IER No. 47	2003-05369
48	AMC 358649	IER No. 48	2003-05370
49	AMC 358650	IER No. 49	2003-05371
50	AMC 358651	IER No. 50	2003-05372
51	AMC 358652	IER No. 51	2003-05373
52	AMC 358653	IER No. 52	2003-05374
53	AMC 358654	IER No. 53	2003-05375
54	AMC 358655	IER No. 54	2003-05376
55	AMC 358656	IER No. 55	2003-05377
56	AMC 358657	IER No. 56	2003-05378
57	AMC 358658	IER No. 57	2003-05379
58	AMC 358659	IER No. 58	2003-05380
59	AMC 358660	IER No. 59	2003-05381
60	AMC 358661	IER No. 60	2003-05382
61	AMC 358662	IER No. 61	2003-05383
62	AMC 358663	IER No. 62	2003-05384
63	AMC 358664	IER No. 63	2003-05385
64	AMC 358665	IER No. 64	2003-05386
65	AMC 358666	IER No. 65	2003-05387
66	AMC 358667	IER No. 66	2003-05388
67	AMC 358668	IER No. 67	2003-05389
68	AMC 358669	IER No. 68	2003-05390
69	AMC 358670	IER No. 69	2003-05391
70	AMC 358671	IER No. 70	2003-05392
71	AMC 358672	IER No. 71	2003-05393
72	AMC 358673	IER No. 72	2003-05394
73	AMC 358674	IER No. 73	2003-05395
74	AMC 358675	IER No. 74	2003-05396
75	AMC 358676	IER No. 75	2003-05397
76	AMC 358677	IER No. 76	2003-05398
77	AMC 358678	IER No. 77	2003-05399
78	AMC 358679	IER No. 78	2003-05400
79	AMC 358680	IER No. 79	2003-05401

PHOENIX, ARIZONA

2010 AUG 30 P 2:56

RECEIVED  
AZ STATE OFFICE

80	AMC 358681	IER No. 80	2003-05402
81	AMC 358682	IER No. 81	2003-05403
82	AMC 358683	IER No. 82	2003-05404
83	AMC 358684	IER No. 83	2003-05405
84	AMC 358685	IER No. 84	2003-05406
85	AMC 358686	IER No. 85	2003-05407
86	AMC 358687	IER No. 86	2003-05408
87	AMC 358688	IER No. 87	2003-05409
88	AMC 358689	IER No. 88	2003-05410
89	AMC 358690	IER No. 89	2003-05411
90	AMC 358691	IER No. 90	2003-05412
91	AMC 358692	IER No. 91	2003-05413
92	AMC 358693	IER No. 92	2003-05414
93	AMC 358694	IER No. 93	2003-05415
94	AMC 358695	IER No. 94	2003-05416
95	AMC 358696	IER No. 95	2003-05417
96	AMC 358697	IER No. 96	2003-05418
97	AMC 358698	IER No. 97	2003-05419
98	AMC 358699	IER No. 98	2003-05420
99	AMC 358700	IER No. 99	2003-05421
100	AMC 358701	IER No. 100	2003-05422
101	AMC 358702	IER No. 101	2003-05423
102	AMC 358703	IER No. 102	2003-05424

RECEIVED  
DE M AZ STATE OFFICE  
2010 AUG 30 P 2: 56  
PHOENIX, ARIZONA

RECEIVED  
P.M. AZ STATE OFFICE

2010 AUG 30 P 2: 56

PHOENIX, ARIZONA

LINE NO.	AMC NUMBER	CLAIM/ SITE NAME	TWP	RNG	SEC
1	345139	CP 1	7N	13W	13
2	345140	CP2	7N	13W	13
3	345141	CP3	7N	13W	13
4	345142	CP4	7N	13W	13
5	345143	CP5	7N	13W	13
6	345144	CP6	7N	13W	13
7	345145	CP7	7N	13W	13
8	345146	CP8	7N	13W	13
9	345147	CP9	7N	13W	13
10	345148	CP10	7N	13W	13
11	345149	CP11	7N	13W	13
12	345150	CP12	7N	13W	13
13	345151	CP13	7N	13W	13
14	345152	CP14	7N	13W	13
15	345153	CP15	7N	13W	13

AMC 360031

LINE NUMBER	AMC NUMBER	CLAIM/SITE NAME	TWP	RNG	SEC
1	360032	Aruba 2	5 N	12 W	17, 20
2	360033	Aruba 3	5 N	12 W	17, 20
3	360034	Aruba 4	5 N	12 W	17, 20
4	360035	Aruba 5	5 N	12 W	17, 20
5	360036	Aruba 6	5 N	12 W	17, 20
6	360037	Aruba 7	5 N	12 W	17, 20
7	360038	Aruba 8	5 N	12 W	17, 20
8	360039	Aruba 9	5 N	12 W	17, 20
9	360040	Aruba 10	5 N	12 W	17, 20
10	360041	Aruba 11	5 N	12 W	17, 20

RECEIVED  
PHOENIX, ARIZONA  
2010 AUG 30 P 2:56  
PHOENIX, ARIZONA

**United States Department of the Interior**  
**Bureau of Land Management**  
 DIV OF LANDS, MINRLS & ENERGY  
 ONE N CENTRAL AVE  
 PHOENIX, AZ 85004 -4427  
 Phone: 602-417-9200

Receipt

No: 4250536

<b>Transaction #:</b> 4366041	
<b>Date of Transaction:</b> 08/30/2018	
CUSTOMER:	
AC 782 ENTERED AUG 31 2018 JB US AMERICAN EXPLORATION INC 3839 BRIARGROVE LN STE 6307 DALLAS, TX 75287-6360 US	

LINE #	QTY	DESCRIPTION	REMARKS	UNIT PRICE	TOTAL
1	1.00	LOCATABLE MINERALS / MINING CLAIMS-NOT NEW-UNADJUD, ONE AUTH NO. ONLY / MINING CLAIM MONEY RECEIVED CASES: AMC358614/\$19685.00	2019 MAINT/127	- n/a - #s on 5 pgs	19685.00
<b>TOTAL:</b>					<b>\$19,685.00</b>

PAYMENT INFORMATION				
NOTE: Items will appear on credit card statement as "Bureau of Land Mgmt CO".				
1	AMOUNT:	19685.00	POSTMARKED:	
	TYPE:	CREDIT CARD	RECEIVED:	
	NAME:	US AMERICAN EXPLORATION INC 3839 BRIARGROVE LN STE 6307 DALLAS TX 75287-6360 US		N/A
	CARD NO:	XXXXXXXXXXXX0866	AUTH CODE:	110351
	NAME ON CARD:	JOHN OWEN		
	SIGNATURE:			

REMARKS

This receipt was generated by the automated BLM Collections and Billing System and is a paper representation of a portion of the official electronic record contained therein.



358614  
358469

**MAINTENANCE FEE PAYMENT**

Claimant Name: US American Exploration, Inc.  
Address: 3839 Briargrove Lane Suite 6307  
City: Dallas State: TX Zip: 75287  
Telephone: 214.632.4236  
E-mail address: jowen@usarinc.com  
Signature: \_\_\_\_\_

BLM  
Date  
Stamp

PHOENIX, ARIZONA

360031  
345139

2011 AUG 29 P 3:20

RECEIVED  
ARIZONA STATE OFFICE

Check here \_\_\_\_\_ is a change of address.

LINE NO.	AMC NUMBER	CLAIM/SITE NAME	COUNTY RECORDER DATA (If available)	TWP	RNG	SEC
1						
2						
3						
4						
5						
6						
7						
8						
9						
10						

See Attached

List additional claims on Form MCF114.

No. of Claims: 127 x \$140 = 19685<sup>00</sup>  
Check No: 0AED Init. 155 PER  
Receipt No.: 3965023  
For BLM Use Only

Bureau of Land Management  
Arizona State Office  
[www.blm.gov/az/](http://www.blm.gov/az/)

Form: MCF112  
Revised July 2009

This form is available from the Arizona Department of Mines and Mineral Resources and may be reproduced.

ENTERED  
AUG 30 2017  
BY: Ran

	BLM Serial	Name of	County Book/Docket
	Numbers	Claim	and Fee
1	AMC 358614	IER No. 1	2003-05323
2	AMC 358615	IER No. 2	2003-05324
3	AMC 358469	IER No. 3	2003-05325
4	AMC 358470	IER No. 4	2003-05326
5	AMC 358616	IER No. 5	2003-05327
6	AMC 358617	IER No. 6	2003-05328
7	AMC 358618	IER No. 7	2003-05329
8	AMC 358619	IER No. 8	2003-05330
9	AMC 358471	IER No. 9	2003-05331
10	AMC 358472	IER No. 10	2003-05332
11	AMC 358620	IER No. 11	2003-05333
12	AMC 358621	IER No. 12	2003-05334
13	AMC 358622	IER No. 13	2003-05335
14	AMC 358623	IER No. 14	2003-05336
15	AMC 358473	IER No. 15	2003-05337
16	AMC 358474	IER No. 16	2003-05338
17	AMC 358624	IER No. 17	2003-05339
18	AMC 358625	IER No. 18	2003-05340
19	AMC 358626	IER No. 19	2003-05341
20	AMC 358627	IER No. 20	2003-05342
21	AMC 358475	IER No. 21	2003-05343
22	AMC 358476	IER No. 22	2003-05344
23	AMC 358628	IER No. 23	2003-05345
24	AMC 358629	IER No. 24	2003-05346
25	AMC 358630	IER No. 25	2003-05347
26	AMC 358631	IER No. 26	2003-05348
27	AMC 358477	IER No. 27	2003-05349
28	AMC 358478	IER No. 28	2003-05350
29	AMC 358632	IER No. 29	2003-05351
30	AMC 358633	IER No. 30	2003-05352
31	AMC 358634	IER No. 31	2003-05353
32	AMC 358635	IER No. 32	2003-05354
33	AMC 358479	IER No. 33	2003-05355
34	AMC 358480	IER No. 34	2003-05356
35	AMC 358636	IER No. 35	2003-05357
36	AMC 358637	IER No. 36	2003-05358
37	AMC 358638	IER No. 37	2003-05359
38	AMC 358639	IER No. 38	2003-05360

PHOENIX, ARIZONA

2011 AUG 29 P 3:20

RECEIVED  
STATE OFFICE

39	AMC 358640	IER No. 39	2003-05361
40	AMC 358641	IER No. 40	2003-05362
41	AMC 358642	IER No. 41	2003-05363
42	AMC 358643	IER No. 42	2003-05364
43	AMC 358644	IER No. 43	2003-05365
44	AMC 358645	IER No. 44	2003-05366
45	AMC 358646	IER No. 45	2003-05367
46	AMC 358647	IER No. 46	2003-05368
47	AMC 358648	IER No. 47	2003-05369
48	AMC 358649	IER No. 48	2003-05370
49	AMC 358650	IER No. 49	2003-05371
50	AMC 358651	IER No. 50	2003-05372
51	AMC 358652	IER No. 51	2003-05373
52	AMC 358653	IER No. 52	2003-05374
53	AMC 358654	IER No. 53	2003-05375
54	AMC 358655	IER No. 54	2003-05376
55	AMC 358656	IER No. 55	2003-05377
56	AMC 358657	IER No. 56	2003-05378
57	AMC 358658	IER No. 57	2003-05379
58	AMC 358659	IER No. 58	2003-05380
59	AMC 358660	IER No. 59	2003-05381
60	AMC 358661	IER No. 60	2003-05382
61	AMC 358662	IER No. 61	2003-05383
62	AMC 358663	IER No. 62	2003-05384
63	AMC 358664	IER No. 63	2003-05385
64	AMC 358665	IER No. 64	2003-05386
65	AMC 358666	IER No. 65	2003-05387
66	AMC 358667	IER No. 66	2003-05388
67	AMC 358668	IER No. 67	2003-05389
68	AMC 358669	IER No. 68	2003-05390
69	AMC 358670	IER No. 69	2003-05391
70	AMC 358671	IER No. 70	2003-05392
71	AMC 358672	IER No. 71	2003-05393
72	AMC 358673	IER No. 72	2003-05394
73	AMC 358674	IER No. 73	2003-05395
74	AMC 358675	IER No. 74	2003-05396
75	AMC 358676	IER No. 75	2003-05397
76	AMC 358677	IER No. 76	2003-05398
77	AMC 358678	IER No. 77	2003-05399
78	AMC 358679	IER No. 78	2003-05400
79	AMC 358680	IER No. 79	2003-05401

PHOENIX, ARIZONA

2011 AUG 29 P 3:20

RECEIVED  
STATE OFFICE

80	AMC 358681	IER No. 80	2003-05402
81	AMC 358682	IER No. 81	2003-05403
82	AMC 358683	IER No. 82	2003-05404
83	AMC 358684	IER No. 83	2003-05405
84	AMC 358685	IER No. 84	2003-05406
85	AMC 358686	IER No. 85	2003-05407
86	AMC 358687	IER No. 86	2003-05408
87	AMC 358688	IER No. 87	2003-05409
88	AMC 358689	IER No. 88	2003-05410
89	AMC 358690	IER No. 89	2003-05411
90	AMC 358691	IER No. 90	2003-05412
91	AMC 358692	IER No. 91	2003-05413
92	AMC 358693	IER No. 92	2003-05414
93	AMC 358694	IER No. 93	2003-05415
94	AMC 358695	IER No. 94	2003-05416
95	AMC 358696	IER No. 95	2003-05417
96	AMC 358697	IER No. 96	2003-05418
97	AMC 358698	IER No. 97	2003-05419
98	AMC 358699	IER No. 98	2003-05420
99	AMC 358700	IER No. 99	2003-05421
100	AMC 358701	IER No. 100	2003-05422
101	AMC 358702	IER No. 101	2003-05423
102	AMC 358703	IER No. 102	2003-05424

PHOENIX, ARIZONA

2011 AUG 29 P 3:20

RECEIVED  
 U.S. MARSHAL SERVICE  
 STATE OFFICE

LINE NUMBER	AMC NUMBER	CLAIM/SITE NAME	TWP	RNG	SEC
1	360032	Aruba 2	5 N	12 W	17, 20
2	360033	Aruba 3	5 N	12 W	17, 20
3	360034	Aruba 4	5 N	12 W	17, 20
4	360035	Aruba 5	5 N	12 W	17, 20
5	360036	Aruba 6	5 N	12 W	17, 20
6	360037	Aruba 7	5 N	12 W	17, 20
7	360038	Aruba 8	5 N	12 W	17, 20
8	360039	Aruba 9	5 N	12 W	17, 20
9	360040	Aruba 10	5 N	12 W	17, 20
10	360041	Aruba 11	5 N	12 W	17, 20

RECEIVED  
 MINNESOTA STATE OFFICE  
 2017 AUG 29 P 3:20  
 PHOENIX, ARIZONA

RECEIVED  
DLM AZ STATE OFFICE

2017 AUG 29 P 3:20

LINE NO.	AMC NUMBER	CLAIM/ SITE NAME	ARIZONA TWP	RNG	SEC
1	345139	CP 1	7N	13W	13
2	345140	CP2	7N	13W	13
3	345141	CP3	7N	13W	13
4	345142	CP4	7N	13W	13
5	345143	CP5	7N	13W	13
6	345144	CP6	7N	13W	13
7	345145	CP7	7N	13W	13
8	345146	CP8	7N	13W	13
9	345147	CP9	7N	13W	13
10	345148	CP10	7N	13W	13
11	345149	CP11	7N	13W	13
12	345150	CP12	7N	13W	13
13	345151	CP13	7N	13W	13
14	345152	CP14	7N	13W	13
15	345153	CP15	7N	13W	13

**United States Department of the Interior**  
**Bureau of Land Management**  
 DIV OF LANDS, MINRLS & ENERGY  
 ONE N CENTRAL AVE  
 PHOENIX, AZ 85004 -4427  
 Phone: 602-417-9200

Receipt

No: 3965023

<b>Transaction #:</b> 4074899	
<b>Date of Transaction:</b> 08/29/2017	
CUSTOMER:	
US AMERICAN EXPLORATION INC 3839 BRIARGROVE LN STE 6307 DALLAS, TX 75287-6360 US	

LINE #	QTY	DESCRIPTION	REMARKS	UNIT PRICE	TOTAL
1	1.00	LOCATABLE MINERALS / MINING CLAIMS- NOT NEW-UNADJUD, ONE AUTH NO. ONLY / MINING CLAIM MONEY RECEIVED <b>CASES: AMC358614/\$19685.00</b>	2018 MAINT/127	- n/a -	19685.00
<b>TOTAL:</b>					<b>\$19,685.00</b>

PAYMENT INFORMATION			
NOTE: Items will appear on credit card statement as "Bureau of Land Mgmt CO".			
1	AMOUNT:	19685.00	POSTMARKED: N/A
	TYPE:	CREDIT CARD	RECEIVED: 08/29/2017
	NAME:	US AMERICAN EXPLORATION INC 3839 BRIARGROVE LN STE 6307 DALLAS TX 75287-6360 US	
	CARD NO:	XXXXXXXXXXXX4952	AUTH CODE: 08045C
	NAME ON CARD:	JOHN D OWEN	
	EXPIRES:	03/2019	
	SIGNATURE:		

REMARKS

This receipt was generated by the automated BLM Collections and Billing System and is a paper representation of a portion of the official electronic record contained therein.

358614  
358469

**MAINTENANCE FEE PAYMENT**

Claimant Name: US American Exploration, Inc.  
Address: 3839 Briargrove Lane Suite #6307  
City: Dallas State: TX Zip: 75287  
Telephone: 214.632.4236  
E-mail address: jowen@usarinc.com  
Signature: \_\_\_\_\_  
 Check here \_\_\_\_\_ is a change of address.

RECEIVED  
BLM AZ STATE OFFICE  
BLM 2016 AUG 30 A 10: 28  
Date  
Stamp PHOENIX, ARIZONA  
360031  
345139

LINE NO.	AMC NUMBER	CLAIM/SITE NAME	COUNTY RECORDER DATA (If available)	TWP	RNG	SEC
1						
2						
3						
4						
5						
6						
7						
8						
9						
10						

See Attached

List additional claims on Form MCF114.

No. of Claims: 127 x \$140<sup>155</sup> = 19,605  
Check No: CC Init. AMC  
Receipt No.: 3646506  
For BLM Use Only

Bureau of Land Management  
Arizona State Office  
www.blm.gov/az/

Form: MCF112  
Revised July 2009

This form is available from the Arizona Department of Mines and Mineral Resources and may be reproduced

ENTERED  
AUG 31 2016  
BY: Ram



	BLM Serial	Name of	County Book/Docket
	Numbers	Claim	and Fee
Γ 1	AMC 358614	IER No. 1	2003-05323
L 2	AMC 358615	IER No. 2	2003-05324
— 3	AMC 358469	IER No. 3	2003-05325
— 4	AMC 358470	IER No. 4	2003-05326
Γ 5	AMC 358616	IER No. 5	2003-05327
6	AMC 358617	IER No. 6	2003-05328
7	AMC 358618	IER No. 7	2003-05329
L 8	AMC 358619	IER No. 8	2003-05330
Γ 9	AMC 358471	IER No. 9	2003-05331
L 10	AMC 358472	IER No. 10	2003-05332
Γ 11	AMC 358620	IER No. 11	2003-05333
12	AMC 358621	IER No. 12	2003-05334
13	AMC 358622	IER No. 13	2003-05335
L 14	AMC 358623	IER No. 14	2003-05336
Γ 15	AMC 358473	IER No. 15	2003-05337
L 16	AMC 358474	IER No. 16	2003-05338
Γ 17	AMC 358624	IER No. 17	2003-05339
18	AMC 358625	IER No. 18	2003-05340
19	AMC 358626	IER No. 19	2003-05341
L 20	AMC 358627	IER No. 20	2003-05342
Γ 21	AMC 358475	IER No. 21	2003-05343
L 22	AMC 358476	IER No. 22	2003-05344
Γ 23	AMC 358628	IER No. 23	2003-05345
24	AMC 358629	IER No. 24	2003-05346
25	AMC 358630	IER No. 25	2003-05347
L 26	AMC 358631	IER No. 26	2003-05348
Γ 27	AMC 358477	IER No. 27	2003-05349
L 28	AMC 358478	IER No. 28	2003-05350
Γ 29	AMC 358632	IER No. 29	2003-05351
30	AMC 358633	IER No. 30	2003-05352
31	AMC 358634	IER No. 31	2003-05353
L 32	AMC 358635	IER No. 32	2003-05354
Γ 33	AMC 358479	IER No. 33	2003-05355
L 34	AMC 358480	IER No. 34	2003-05356
Γ 35	AMC 358636	IER No. 35	2003-05357
36	AMC 358637	IER No. 36	2003-05358
37	AMC 358638	IER No. 37	2003-05359
L 38	AMC 358639	IER No. 38	2003-05360

PHOENIX, ARIZONA

2016 AUG 30 A 10:28

RECEIVED  
BLM AZ STATE OFFICE

39	AMC 358640	IER No. 39	2003-05361
40	AMC 358641	IER No. 40	2003-05362
41	AMC 358642	IER No. 41	2003-05363
42	AMC 358643	IER No. 42	2003-05364
43	AMC 358644	IER No. 43	2003-05365
44	AMC 358645	IER No. 44	2003-05366
45	AMC 358646	IER No. 45	2003-05367
46	AMC 358647	IER No. 46	2003-05368
47	AMC 358648	IER No. 47	2003-05369
48	AMC 358649	IER No. 48	2003-05370
49	AMC 358650	IER No. 49	2003-05371
50	AMC 358651	IER No. 50	2003-05372
51	AMC 358652	IER No. 51	2003-05373
52	AMC 358653	IER No. 52	2003-05374
53	AMC 358654	IER No. 53	2003-05375
54	AMC 358655	IER No. 54	2003-05376
55	AMC 358656	IER No. 55	2003-05377
56	AMC 358657	IER No. 56	2003-05378
57	AMC 358658	IER No. 57	2003-05379
58	AMC 358659	IER No. 58	2003-05380
59	AMC 358660	IER No. 59	2003-05381
60	AMC 358661	IER No. 60	2003-05382
61	AMC 358662	IER No. 61	2003-05383
62	AMC 358663	IER No. 62	2003-05384
63	AMC 358664	IER No. 63	2003-05385
64	AMC 358665	IER No. 64	2003-05386
65	AMC 358666	IER No. 65	2003-05387
66	AMC 358667	IER No. 66	2003-05388
67	AMC 358668	IER No. 67	2003-05389
68	AMC 358669	IER No. 68	2003-05390
69	AMC 358670	IER No. 69	2003-05391
70	AMC 358671	IER No. 70	2003-05392
71	AMC 358672	IER No. 71	2003-05393
72	AMC 358673	IER No. 72	2003-05394
73	AMC 358674	IER No. 73	2003-05395
74	AMC 358675	IER No. 74	2003-05396
75	AMC 358676	IER No. 75	2003-05397
76	AMC 358677	IER No. 76	2003-05398
77	AMC 358678	IER No. 77	2003-05399
78	AMC 358679	IER No. 78	2003-05400
79	AMC 358680	IER No. 79	2003-05401

PHOENIX, ARIZONA

2016 AUG 30 A 10: 28

RECEIVED  
BLM AZ STATE OFFICE

7	80	AMC 358681	IER No. 80	2003-05402
	81	AMC 358682	IER No. 81	2003-05403
	82	AMC 358683	IER No. 82	2003-05404
	83	AMC 358684	IER No. 83	2003-05405
	84	AMC 358685	IER No. 84	2003-05406
	85	AMC 358686	IER No. 85	2003-05407
	86	AMC 358687	IER No. 86	2003-05408
	87	AMC 358688	IER No. 87	2003-05409
	88	AMC 358689	IER No. 88	2003-05410
	89	AMC 358690	IER No. 89	2003-05411
	90	AMC 358691	IER No. 90	2003-05412
	91	AMC 358692	IER No. 91	2003-05413
	92	AMC 358693	IER No. 92	2003-05414
	93	AMC 358694	IER No. 93	2003-05415
	94	AMC 358695	IER No. 94	2003-05416
	95	AMC 358696	IER No. 95	2003-05417
	96	AMC 358697	IER No. 96	2003-05418
	97	AMC 358698	IER No. 97	2003-05419
	98	AMC 358699	IER No. 98	2003-05420
	99	AMC 358700	IER No. 99	2003-05421
	100	AMC 358701	IER No. 100	2003-05422
	101	AMC 358702	IER No. 101	2003-05423
L	102	AMC 358703	IER No. 102	2003-05424

RECEIVED  
BLM AZ STATE OFFICE  
2016 AUG 30 A 10: 28  
PHOENIX, ARIZONA

LINE NUMBER	AMC NUMBER	CLAIM/SITE NAME	TWP	RNG	SEC
1	360032 7	Aruba 2	5 N	12 W	17, 20
2	360033	Aruba 3	5 N	12 W	17, 20
3	360034	Aruba 4	5 N	12 W	17, 20
4	360035	Aruba 5	5 N	12 W	17, 20
5	360036	Aruba 6	5 N	12 W	17, 20
6	360037	Aruba 7	5 N	12 W	17, 20
7	360038	Aruba 8	5 N	12 W	17, 20
8	360039	Aruba 9	5 N	12 W	17, 20
9	360040	Aruba 10	5 N	12 W	17, 20
10	360041 7	Aruba 11	5 N	12 W	17, 20

RECEIVED  
BLM AZ STATE OFFICE  
2016 AUG 30 A 10:29  
PHOENIX, ARIZONA

LINE NO.	AMC NUMBER	CLAIM/ SITE NAME	TWP	RNG	S
1	345139	CP 1	7N	13W	13
2	345140	CP2	7N	13W	13
3	345141	CP3	7N	13W	13
4	345142	CP4	7N	13W	13
5	345143	CP5	7N	13W	13
6	345144	CP6	7N	13W	13
7	345145	CP7	7N	13W	13
8	345146	CP8	7N	13W	13
9	345147	CP9	7N	13W	13
10	345148	CP10	7N	13W	13
11	345149	CP11	7N	13W	13
12	345150	CP12	7N	13W	13
13	345151	CP13	7N	13W	13
14	345152	CP14	7N	13W	13
15	345153	CP15	7N	13W	13

RECEIVED  
 BLM AZ STATE OFFICE  
 2016 AUG 30 A 10:29  
 PHOENIX, ARIZONA

**United States Department of the Interior**  
**Bureau of Land Management**  
 DIV OF LANDS, MINRLS & ENERGY  
 ONE N CENTRAL AVE  
 PHOENIX, AZ 85004 -4427  
 Phone: 602-417-9200

Receipt

No: 3646506

<b>Transaction #:</b> 3750490	
<b>Date of Transaction:</b> 08/30/2016	
<b>CUSTOMER:</b>	
US AMERICAN EXPLORATION INC 3839 BRIARGROVE LN STE 6307 DALLAS, TX 75287-6360 US	

LINE #	QTY	DESCRIPTION	REMARKS	UNIT PRICE	TOTAL
1	1.00	LOCATABLE MINERALS / MINING CLAIMS- NOT NEW-UNADJUD, ONE AUTH NO. ONLY / MINING CLAIM MONEY RECEIVED CASES: AMC358614/\$19685.00	MAINT 2017/127	- n/a -	19685.00
<b>TOTAL:</b>					<b>\$19,685.00</b>

PAYMENT INFORMATION			
NOTE: Items will appear on credit card statement as "Bureau of Land Mgmt CO".			
1	AMOUNT:	19685.00	POSTMARKED: N/A
	TYPE:	CREDIT CARD	RECEIVED: 08/30/2016
	NAME:	US AMERICAN EXPLORATION INC 3839 BRIARGROVE LN STE 6307 DALLAS TX 75287-6360 US	
	CARD NO:	XXXXXXXXXXXX3007	AUTH CODE: 185248
	NAME ON CARD:	JOHN D OWEN	
	EXPIRES:	06/2021	
	SIGNATURE:		

REMARKS

This receipt was generated by the automated BLM Collections and Billing System and is a paper representation of a portion of the official electronic record contained therein.

345139 358614  
358469 360031

**MAINTENANCE FEE PAYMENT**

Claimant Name: US American Exploration, Inc.  
Address: 3839 Briargrove Lane Suite #6307  
City: Dallas State: TX Zip: 75287  
Telephone: 214.632.4236  
E-mail address: jowen@usarinc.com  
Signature: \_\_\_\_\_

RECEIVED  
BLM AZ STATE OFFICE  
2015 SEP - 1 P 2:02  
PHOENIX, ARIZONA  
BLM  
Date  
Stamp

Check here \_\_\_\_\_ is a change of address.

LINE NO.	AMC NUMBER	CLAIM/SITE NAME	COUNTY RECORDER DATA (If available)	TWP	RNG	SEC
1						
2						
3						
4						
5						
6						
7						
8						
9						
10						

See Attached

List additional claims on Form MCF114.

Bureau of Land Management  
Arizona State Office  
www.blm.gov/az/

No. of Claims: 127 x \$155: 19,685  
Check No: CC Init. JM  
Receipt No.: 3383870  
For BLM Use Only

Form: MCF112  
Revised July 2009

This form is available from the Arizona Department of Mines and Mineral Resources and may be reproduced.

#1348214

ENTERED  
SEP 03 2015  
BY: ee

	<b>BLM Serial</b>	<b>Name of</b>	<b>County Book/Docket</b>
	<b>Numbers</b>	<b>Claim</b>	<b>and Fee</b>
1	AMC 358614	IER No. 1	2003-05323
2	AMC 358615	IER No. 2	2003-05324
3	AMC 358469	IER No. 3	2003-05325
4	AMC 358470	IER No. 4	2003-05326
5	AMC 358616	IER No. 5	2003-05327
6	AMC 358617	IER No. 6	2003-05328
7	AMC 358618	IER No. 7	2003-05329
8	AMC 358619	IER No. 8	2003-05330
9	AMC 358471	IER No. 9	2003-05331
10	AMC 358472	IER No. 10	2003-05332
11	AMC 358620	IER No. 11	2003-05333
12	AMC 358621	IER No. 12	2003-05334
13	AMC 358622	IER No. 13	2003-05335
14	AMC 358623	IER No. 14	2003-05336
15	AMC 358473	IER No. 15	2003-05337
16	AMC 358474	IER No. 16	2003-05338
17	AMC 358624	IER No. 17	2003-05339
18	AMC 358625	IER No. 18	2003-05340
19	AMC 358626	IER No. 19	2003-05341
20	AMC 358627	IER No. 20	2003-05342
21	AMC 358475	IER No. 21	2003-05343
22	AMC 358476	IER No. 22	2003-05344
23	AMC 358628	IER No. 23	2003-05345
24	AMC 358629	IER No. 24	2003-05346
25	AMC 358630	IER No. 25	2003-05347
26	AMC 358631	IER No. 26	2003-05348
27	AMC 358477	IER No. 27	2003-05349
28	AMC 358478	IER No. 28	2003-05350
29	AMC 358632	IER No. 29	2003-05351
30	AMC 358633	IER No. 30	2003-05352
31	AMC 358634	IER No. 31	2003-05353
32	AMC 358635	IER No. 32	2003-05354
33	AMC 358479	IER No. 33	2003-05355
34	AMC 358480	IER No. 34	2003-05356
35	AMC 358636	IER No. 35	2003-05357
36	AMC 358637	IER No. 36	2003-05358
37	AMC 358638	IER No. 37	2003-05359
38	AMC 358639	IER No. 38	2003-05360

RECEIVED  
 PLM AZ STATE OFFICE  
 2015 SEP - 1 P 2:02  
 PHOENIX, ARIZONA



39	AMC 358640	IER No. 39	2003-05361
40	AMC 358641	IER No. 40	2003-05362
41	AMC 358642	IER No. 41	2003-05363
42	AMC 358643	IER No. 42	2003-05364
43	AMC 358644	IER No. 43	2003-05365
44	AMC 358645	IER No. 44	2003-05366
45	AMC 358646	IER No. 45	2003-05367
46	AMC 358647	IER No. 46	2003-05368
47	AMC 358648	IER No. 47	2003-05369
48	AMC 358649	IER No. 48	2003-05370
49	AMC 358650	IER No. 49	2003-05371
50	AMC 358651	IER No. 50	2003-05372
51	AMC 358652	IER No. 51	2003-05373
52	AMC 358653	IER No. 52	2003-05374
53	AMC 358654	IER No. 53	2003-05375
54	AMC 358655	IER No. 54	2003-05376
55	AMC 358656	IER No. 55	2003-05377
56	AMC 358657	IER No. 56	2003-05378
57	AMC 358658	IER No. 57	2003-05379
58	AMC 358659	IER No. 58	2003-05380
59	AMC 358660	IER No. 59	2003-05381
60	AMC 358661	IER No. 60	2003-05382
61	AMC 358662	IER No. 61	2003-05383
62	AMC 358663	IER No. 62	2003-05384
63	AMC 358664	IER No. 63	2003-05385
64	AMC 358665	IER No. 64	2003-05386
65	AMC 358666	IER No. 65	2003-05387
66	AMC 358667	IER No. 66	2003-05388
67	AMC 358668	IER No. 67	2003-05389
68	AMC 358669	IER No. 68	2003-05390
69	AMC 358670	IER No. 69	2003-05391
70	AMC 358671	IER No. 70	2003-05392
71	AMC 358672	IER No. 71	2003-05393
72	AMC 358673	IER No. 72	2003-05394
73	AMC 358674	IER No. 73	2003-05395
74	AMC 358675	IER No. 74	2003-05396
75	AMC 358676	IER No. 75	2003-05397
76	AMC 358677	IER No. 76	2003-05398
77	AMC 358678	IER No. 77	2003-05399
78	AMC 358679	IER No. 78	2003-05400
79	AMC 358680	IER No. 79	2003-05401

RECEIVED  
 PLM AZ STATE OFFICE  
 2015 SEP - 1 P 2: 02  
 HOENIX, ARIZONA

80	AMC 358681	IER No. 80	2003-05402
81	AMC 358682	IER No. 81	2003-05403
82	AMC 358683	IER No. 82	2003-05404
83	AMC 358684	IER No. 83	2003-05405
84	AMC 358685	IER No. 84	2003-05406
85	AMC 358686	IER No. 85	2003-05407
86	AMC 358687	IER No. 86	2003-05408
87	AMC 358688	IER No. 87	2003-05409
88	AMC 358689	IER No. 88	2003-05410
89	AMC 358690	IER No. 89	2003-05411
90	AMC 358691	IER No. 90	2003-05412
91	AMC 358692	IER No. 91	2003-05413
92	AMC 358693	IER No. 92	2003-05414
93	AMC 358694	IER No. 93	2003-05415
94	AMC 358695	IER No. 94	2003-05416
95	AMC 358696	IER No. 95	2003-05417
96	AMC 358697	IER No. 96	2003-05418
97	AMC 358698	IER No. 97	2003-05419
98	AMC 358699	IER No. 98	2003-05420
99	AMC 358700	IER No. 99	2003-05421
100	AMC 358701	IER No. 100	2003-05422
101	AMC 358702	IER No. 101	2003-05423
102	AMC 358703	IER No. 102	2003-05424

RECEIVED  
PLM AZ STATE OFFICE  
2015 SEP -1 P 2:02  
PHOENIX, ARIZONA

LINE NUMBER	AMC NUMBER	CLAIM/SITE NAME	TWP	RNG	SEC
1	360032	Aruba 2	5 N	12 W	17, 20
2	360033	Aruba 3	5 N	12 W	17, 20
3	360034	Aruba 4	5 N	12 W	17, 20
4	360035	Aruba 5	5 N	12 W	17, 20
5	360036	Aruba 6	5 N	12 W	17, 20
6	360037	Aruba 7	5 N	12 W	17, 20
7	360038	Aruba 8	5 N	12 W	17, 20
8	360039	Aruba 9	5 N	12 W	17, 20
9	360040	Aruba 10	5 N	12 W	17, 20
10	360041	Aruba 11	5 N	12 W	17, 20

RECEIVED  
DLN AZ STATE OFFICE  
2015 SEP - 1 P 2:02  
PHOENIX, ARIZONA

LINE NO.	AMC NUMBER	CLAIM/ SITE NAME	TWP	RNG	SEC
1	345139	CP 1	7N	13W	13
2	345140	CP2	7N	13W	13
3	345141	CP3	7N	13W	13
4	345142	CP4	7N	13W	13
5	345143	CP5	7N	13W	13
6	345144	CP6	7N	13W	13
7	345145	CP7	7N	13W	13
8	345146	CP8	7N	13W	13
9	345147	CP9	7N	13W	13
10	345148	CP10	7N	13W	13
11	345149	CP11	7N	13W	13
12	345150	CP12	7N	13W	13
13	345151	CP13	7N	13W	13
14	345152	CP14	7N	13W	13
15	345153	CP15	7N	13W	13

RECEIVED  
 CLIMATE STATE OFFICE  
 2015 SEP -1 P 2:05  
 PHOENIX, ARIZONA

**United States Department of the Interior**  
**Bureau of Land Management**  
 LANDS/RECREATION & PLANNING  
 ONE N CENTRAL AVE  
 PHOENIX, AZ 85004 -2203  
 Phone: 602-417-9200

Receipt

No: 3383870

<b>Transaction #:</b> 3482142	
<b>Date of Transaction:</b> 09/01/2015	
<b>CUSTOMER:</b>	
US AMERICAN EXPLORATION INC 3839 BRIARGROVE LN APT 6305 DALLAS, TX 75287-6377 US	

LINE #	QTY	DESCRIPTION	REMARKS	UNIT PRICE	TOTAL
1	1.00	LOCATABLE MINERALS / MINING CLAIMS- NOT NEW-UNADJUD, ONE AUTH NO. ONLY / MINING CLAIM MONEY RECEIVED <b>CASES: AMC358614/\$19685.00</b>	MAINT 2016/127	- n/a -	19685.00
<b>TOTAL:</b>					<b>\$19,685.00</b>

PAYMENT INFORMATION			
NOTE: Items will appear on credit card statement as "Bureau of Land Mgmt CO".			
1	AMOUNT:	19685.00	POSTMARKED: N/A
	TYPE:	CREDIT CARD	RECEIVED: 09/01/2015
	NAME:	US AMERICAN EXPLORATION INC 3839 BRIARGROVE LN APT 6305 DALLAS TX 75287-6377 US	
	CARD NO:	XXXXXXXXXXXX3007	AUTH CODE: 142166
	NAME ON CARD:	JOHN D OWEN	
	EXPIRES:	12/2019	
	SIGNATURE:		

<b>REMARKS</b>

This receipt was generated by the automated BLM Collections and Billing System and is a paper representation of a portion of the official electronic record contained therein.

ENTERED  
 SEP 03 2015  
 BY: *sc*

345139  
 358469  
 358614

**MAINTENANCE FEE PAYMENT**

Claimant Name: US American Exploration, Inc.  
 Address: 3839 Briargrove Lane Suite #6307  
 City: Dallas State: TX Zip: 75287  
 Telephone: 214.632.4236  
 E-mail address: jowen@usarinc.com  
 Signature: \_\_\_\_\_

360031  
 RECEIVED  
 PHOENIX, ARIZONA  
 2014 AUG 27 P 2:45  
 BLM  
 Date  
 Stamp

Check here \_\_\_\_\_ is a change of address.

LINE NO.	AMC NUMBER	CLAIM/SITE NAME	COUNTY RECORDER DATA (If available)	TWP	RNG	SEC
1						
2						
3						
4						
5						
6						
7						
8						
9						
10						

See Attached

List additional claims on Form MCF114.

**Bureau of Land Management**  
**Arizona State Office**  
[www.blm.gov/az/](http://www.blm.gov/az/)

No. of Claims: 127 x \$140 = 19,685  
 Check No: CC Init. me  
 Receipt No.: 3114581  
 For BLM Use Only

Form: MCF112  
 Revised July 2009

This form is available from the **Arizona Department of Mines and Mineral Resources** and may be reproduced.

ENTERED  
 AUG 29 2014  
 BY: AT

	BLM Serial	Name of	County Book/Docket
	Numbers	Claim	and Fee
1	AMC 358614	IER No. 1	2003-05323
2	AMC 358615	IER No. 2	2003-05324
3	AMC 358469	IER No. 3	2003-05325
4	AMC 358470	IER No. 4	2003-05326
5	AMC 358616	IER No. 5	2003-05327
6	AMC 358617	IER No. 6	2003-05328
7	AMC 358618	IER No. 7	2003-05329
8	AMC 358619	IER No. 8	2003-05330
9	AMC 358471	IER No. 9	2003-05331
10	AMC 358472	IER No. 10	2003-05332
11	AMC 358620	IER No. 11	2003-05333
12	AMC 358621	IER No. 12	2003-05334
13	AMC 358622	IER No. 13	2003-05335
14	AMC 358623	IER No. 14	2003-05336
15	AMC 358473	IER No. 15	2003-05337
16	AMC 358474	IER No. 16	2003-05338
17	AMC 358624	IER No. 17	2003-05339
18	AMC 358625	IER No. 18	2003-05340
19	AMC 358626	IER No. 19	2003-05341
20	AMC 358627	IER No. 20	2003-05342
21	AMC 358475	IER No. 21	2003-05343
22	AMC 358476	IER No. 22	2003-05344
23	AMC 358628	IER No. 23	2003-05345
24	AMC 358629	IER No. 24	2003-05346
25	AMC 358630	IER No. 25	2003-05347
26	AMC 358631	IER No. 26	2003-05348
27	AMC 358477	IER No. 27	2003-05349
28	AMC 358478	IER No. 28	2003-05350
29	AMC 358632	IER No. 29	2003-05351
30	AMC 358633	IER No. 30	2003-05352
31	AMC 358634	IER No. 31	2003-05353
32	AMC 358635	IER No. 32	2003-05354
33	AMC 358479	IER No. 33	2003-05355
34	AMC 358480	IER No. 34	2003-05356
35	AMC 358636	IER No. 35	2003-05357
36	AMC 358637	IER No. 36	2003-05358
37	AMC 358638	IER No. 37	2003-05359
38	AMC 358639	IER No. 38	2003-05360

PHOENIX, ARIZONA

2014 AUG 27 P 2:45

RECEIVED  
BLM AZ STATE OFFICE

39	AMC 358640	IER No. 39	2003-05361
40	AMC 358641	IER No. 40	2003-05362
41	AMC 358642	IER No. 41	2003-05363
42	AMC 358643	IER No. 42	2003-05364
43	AMC 358644	IER No. 43	2003-05365
44	AMC 358645	IER No. 44	2003-05366
45	AMC 358646	IER No. 45	2003-05367
46	AMC 358647	IER No. 46	2003-05368
47	AMC 358648	IER No. 47	2003-05369
48	AMC 358649	IER No. 48	2003-05370
49	AMC 358650	IER No. 49	2003-05371
50	AMC 358651	IER No. 50	2003-05372
51	AMC 358652	IER No. 51	2003-05373
52	AMC 358653	IER No. 52	2003-05374
53	AMC 358654	IER No. 53	2003-05375
54	AMC 358655	IER No. 54	2003-05376
55	AMC 358656	IER No. 55	2003-05377
56	AMC 358657	IER No. 56	2003-05378
57	AMC 358658	IER No. 57	2003-05379
58	AMC 358659	IER No. 58	2003-05380
59	AMC 358660	IER No. 59	2003-05381
60	AMC 358661	IER No. 60	2003-05382
61	AMC 358662	IER No. 61	2003-05383
62	AMC 358663	IER No. 62	2003-05384
63	AMC 358664	IER No. 63	2003-05385
64	AMC 358665	IER No. 64	2003-05386
65	AMC 358666	IER No. 65	2003-05387
66	AMC 358667	IER No. 66	2003-05388
67	AMC 358668	IER No. 67	2003-05389
68	AMC 358669	IER No. 68	2003-05390
69	AMC 358670	IER No. 69	2003-05391
70	AMC 358671	IER No. 70	2003-05392
71	AMC 358672	IER No. 71	2003-05393
72	AMC 358673	IER No. 72	2003-05394
73	AMC 358674	IER No. 73	2003-05395
74	AMC 358675	IER No. 74	2003-05396
75	AMC 358676	IER No. 75	2003-05397
76	AMC 358677	IER No. 76	2003-05398
77	AMC 358678	IER No. 77	2003-05399
78	AMC 358679	IER No. 78	2003-05400
79	AMC 358680	IER No. 79	2003-05401

PHOENIX, ARIZONA

2014 AUG 27 P 2:45

RECEIVED  
M AZ STATE OFFICE



80	AMC 358681	IER No. 80	2003-05402
81	AMC 358682	IER No. 81	2003-05403
82	AMC 358683	IER No. 82	2003-05404
83	AMC 358684	IER No. 83	2003-05405
84	AMC 358685	IER No. 84	2003-05406
85	AMC 358686	IER No. 85	2003-05407
86	AMC 358687	IER No. 86	2003-05408
87	AMC 358688	IER No. 87	2003-05409
88	AMC 358689	IER No. 88	2003-05410
89	AMC 358690	IER No. 89	2003-05411
90	AMC 358691	IER No. 90	2003-05412
91	AMC 358692	IER No. 91	2003-05413
92	AMC 358693	IER No. 92	2003-05414
93	AMC 358694	IER No. 93	2003-05415
94	AMC 358695	IER No. 94	2003-05416
95	AMC 358696	IER No. 95	2003-05417
96	AMC 358697	IER No. 96	2003-05418
97	AMC 358698	IER No. 97	2003-05419
98	AMC 358699	IER No. 98	2003-05420
99	AMC 358700	IER No. 99	2003-05421
100	AMC 358701	IER No. 100	2003-05422
101	AMC 358702	IER No. 101	2003-05423
102	AMC 358703	IER No. 102	2003-05424

RECEIVED  
M AZ STATE OFFICE  
2014 AUG 27 P 2:45  
PHOENIX, ARIZONA

LINE NUMBER	AMC NUMBER	CLAIM/SITE NAME	TWP	RNG	SEC
1	360032	Aruba 2	5 N	12 W	17, 20
2	360033	Aruba 3	5 N	12 W	17, 20
3	360034	Aruba 4	5 N	12 W	17, 20
4	360035	Aruba 5	5 N	12 W	17, 20
5	360036	Aruba 6	5 N	12 W	17, 20
6	360037	Aruba 7	5 N	12 W	17, 20
7	360038	Aruba 8	5 N	12 W	17, 20
8	360039	Aruba 9	5 N	12 W	17, 20
9	360040	Aruba 10	5 N	12 W	17, 20
10	360041	Aruba 11	5 N	12 W	17, 20

RECEIVED  
M AZ STATE OFFICE  
2014 AUG 21 P 2:45  
PHOENIX, ARIZONA

LINE NO.	AMC NUMBER	CLAIM/ SITE NAME	TWP	RNG	SEC
1	345139	CP 1	7N	13W	13
2	345140	CP2	7N	13W	13
3	345141	CP3	7N	13W	13
4	345142	CP4	7N	13W	13
5	345143	CP5	7N	13W	13
6	345144	CP6	7N	13W	13
7	345145	CP7	7N	13W	13
8	345146	CP8	7N	13W	13
9	345147	CP9	7N	13W	13
10	345148	CP10	7N	13W	13
11	345149	CP11	7N	13W	13
12	345150	CP12	7N	13W	13
13	345151	CP13	7N	13W	13
14	345152	CP14	7N	13W	13
15	345153	CP15	7N	13W	13

PHOENIX, ARIZONA

2014 AUG 27 P 2:45

RECEIVED  
M AZ STATE OFFICE

**United States Department of the Interior**  
**Bureau of Land Management**  
 LANDS/RECREATION & PLANNING  
 ONE N CENTRAL AVE  
 PHOENIX, AZ 85004 -2203  
 Phone: 602-417-9200

Receipt

No: 3114581

<b>Transaction #:</b> 3206368	
<b>Date of Transaction:</b> 08/27/2014	
<b>CUSTOMER:</b>	
US AMERICAN EXPLORATION INC 3839 BRIARGROVE LN APT 6305 DALLAS, TX 75287-6377 US	

LINE #	QTY	DESCRIPTION	REMARKS	UNIT PRICE	TOTAL
1	1.00	LOCATABLE MINERALS / MINING CLAIMS- NOT NEW-UNADJUD, ONE AUTH NO. ONLY / MINING CLAIM MONEY RECEIVED CASES: AMC358614/\$19685.00	MAINT 2015/127	- n/a -	19685.00
<b>TOTAL:</b>					<b>\$19,685.00</b>

PAYMENT INFORMATION			
NOTE: Items will appear on credit card statement as "Bureau of Land Mgmt CO".			
1	AMOUNT:	19685.00	POSTMARKED: N/A
	TYPE:	CREDIT CARD	RECEIVED: 08/27/2014
	NAME:	US AMERICAN EXPLORATION INC 3839 BRIARGROVE LN APT 6305 DALLAS TX 75287-6377 US	
	CARD NO:	XXXXXXXXXXXX2009	AUTH CODE: 157518
	NAME ON CARD:	JOHN D OWEN	
	EXPIRES:	02/2018	
	SIGNATURE:		

REMARKS

This receipt was generated by the automated BLM Collections and Billing System and is a paper representation of a portion of the official electronic record contained therein.

358169  
358614

360031  
345139

**MAINTENANCE FEE PAYMENT**

Claimant Name: US American Exploration, Inc.  
Address: 3839 Briargrove Lane Suite #6307  
City: Dallas State: TX Zip: 75287  
Telephone: 214.632.4236  
E-mail address: jowen@usarinc.com  
Signature: \_\_\_\_\_

RECEIVED  
BLM STATE OFFICE  
2013 AUG 30 P 1:49  
PHOENIX, ARIZONA  
BLM  
Date  
Stamp

Check here \_\_\_\_\_ is a change of address.

LINE NO.	AMC NUMBER	CLAIM/SITE NAME	COUNTY RECORDER DATA (If available)	TWP	RNG	SEC
1						
2						
3						
4						
5						
6						
7						
8						
9						
10						

See Attached

List additional claims on Form MCF114.

Bureau of Land Management  
Arizona State Office  
www.blm.gov/az/

No. of Claims: 127 x \$140 = 17,780  
Check No: CC Init. JMC  
Receipt No.: 2870991  
For BLM Use Only

Form: MCF112  
Revised July 2009

This form is available from the Arizona Department of Mines and Mineral Resources and may be reproduced.

#2956851

ENTERED  
SEP - 9 2013  
BY: RE

	BLM Serial Numbers	Name of Claim	County Book/Docket and Fee
1	AMC 358614	IER No. 1	2003-05323
2	AMC 358615	IER No. 2	2003-05324
3	AMC 358469	IER No. 3	2003-05325
4	AMC 358470	IER No. 4	2003-05326
5	AMC 358616	IER No. 5	2003-05327
6	AMC 358617	IER No. 6	2003-05328
7	AMC 358618	IER No. 7	2003-05329
8	AMC 358619	IER No. 8	2003-05330
9	AMC 358471	IER No. 9	2003-05331
10	AMC 358472	IER No. 10	2003-05332
11	AMC 358620	IER No. 11	2003-05333
12	AMC 358621	IER No. 12	2003-05334
13	AMC 358622	IER No. 13	2003-05335
14	AMC 358623	IER No. 14	2003-05336
15	AMC 358473	IER No. 15	2003-05337
16	AMC 358474	IER No. 16	2003-05338
17	AMC 358624	IER No. 17	2003-05339
18	AMC 358625	IER No. 18	2003-05340
19	AMC 358626	IER No. 19	2003-05341
20	AMC 358627	IER No. 20	2003-05342
21	AMC 358475	IER No. 21	2003-05343
22	AMC 358476	IER No. 22	2003-05344
23	AMC 358628	IER No. 23	2003-05345
24	AMC 358629	IER No. 24	2003-05346
25	AMC 358630	IER No. 25	2003-05347
26	AMC 358631	IER No. 26	2003-05348
27	AMC 358477	IER No. 27	2003-05349
28	AMC 358478	IER No. 28	2003-05350
29	AMC 358632	IER No. 29	2003-05351
30	AMC 358633	IER No. 30	2003-05352
31	AMC 358634	IER No. 31	2003-05353
32	AMC 358635	IER No. 32	2003-05354
33	AMC 358479	IER No. 33	2003-05355
34	AMC 358480	IER No. 34	2003-05356
35	AMC 358636	IER No. 35	2003-05357
36	AMC 358637	IER No. 36	2003-05358
37	AMC 358638	IER No. 37	2003-05359
38	AMC 358639	IER No. 38	2003-05360

PHOENIX, ARIZONA

2013 AUG 30 P 1:49

RECEIVED  
BLM AZ STATE OFFICE

39	AMC 358640	IER No. 39	2003-05361
40	AMC 358641	IER No. 40	2003-05362
41	AMC 358642	IER No. 41	2003-05363
42	AMC 358643	IER No. 42	2003-05364
43	AMC 358644	IER No. 43	2003-05365
44	AMC 358645	IER No. 44	2003-05366
45	AMC 358646	IER No. 45	2003-05367
46	AMC 358647	IER No. 46	2003-05368
47	AMC 358648	IER No. 47	2003-05369
48	AMC 358649	IER No. 48	2003-05370
49	AMC 358650	IER No. 49	2003-05371
50	AMC 358651	IER No. 50	2003-05372
51	AMC 358652	IER No. 51	2003-05373
52	AMC 358653	IER No. 52	2003-05374
53	AMC 358654	IER No. 53	2003-05375
54	AMC 358655	IER No. 54	2003-05376
55	AMC 358656	IER No. 55	2003-05377
56	AMC 358657	IER No. 56	2003-05378
57	AMC 358658	IER No. 57	2003-05379
58	AMC 358659	IER No. 58	2003-05380
59	AMC 358660	IER No. 59	2003-05381
60	AMC 358661	IER No. 60	2003-05382
61	AMC 358662	IER No. 61	2003-05383
62	AMC 358663	IER No. 62	2003-05384
63	AMC 358664	IER No. 63	2003-05385
64	AMC 358665	IER No. 64	2003-05386
65	AMC 358666	IER No. 65	2003-05387
66	AMC 358667	IER No. 66	2003-05388
67	AMC 358668	IER No. 67	2003-05389
68	AMC 358669	IER No. 68	2003-05390
69	AMC 358670	IER No. 69	2003-05391
70	AMC 358671	IER No. 70	2003-05392
71	AMC 358672	IER No. 71	2003-05393
72	AMC 358673	IER No. 72	2003-05394
73	AMC 358674	IER No. 73	2003-05395
74	AMC 358675	IER No. 74	2003-05396
75	AMC 358676	IER No. 75	2003-05397
76	AMC 358677	IER No. 76	2003-05398
77	AMC 358678	IER No. 77	2003-05399
78	AMC 358679	IER No. 78	2003-05400
79	AMC 358680	IER No. 79	2003-05401

PHOENIX, ARIZONA

2013 AUG 30 P 1:49

RECEIVED  
BLM AT STATE OFFICE

80	AMC 358681	IER No. 80	2003-05402
81	AMC 358682	IER No. 81	2003-05403
82	AMC 358683	IER No. 82	2003-05404
83	AMC 358684	IER No. 83	2003-05405
84	AMC 358685	IER No. 84	2003-05406
85	AMC 358686	IER No. 85	2003-05407
86	AMC 358687	IER No. 86	2003-05408
87	AMC 358688	IER No. 87	2003-05409
88	AMC 358689	IER No. 88	2003-05410
89	AMC 358690	IER No. 89	2003-05411
90	AMC 358691	IER No. 90	2003-05412
91	AMC 358692	IER No. 91	2003-05413
92	AMC 358693	IER No. 92	2003-05414
93	AMC 358694	IER No. 93	2003-05415
94	AMC 358695	IER No. 94	2003-05416
95	AMC 358696	IER No. 95	2003-05417
96	AMC 358697	IER No. 96	2003-05418
97	AMC 358698	IER No. 97	2003-05419
98	AMC 358699	IER No. 98	2003-05420
99	AMC 358700	IER No. 99	2003-05421
100	AMC 358701	IER No. 100	2003-05422
101	AMC 358702	IER No. 101	2003-05423
102	AMC 358703	IER No. 102	2003-05424

PHOENIX, ARIZONA

2013 AUG 30 P 1:49

RECEIVED  
DLH AV STATE OFFICE



LINE NUMBER	AMC NUMBER	CLAIM/SITE NAME	TWP	RNG	SEC
1	360032	Aruba 2	5 N	12 W	17, 20
2	360033	Aruba 3	5 N	12 W	17, 20
3	360034	Aruba 4	5 N	12 W	17, 20
4	360035	Aruba 5	5 N	12 W	17, 20
5	360036	Aruba 6	5 N	12 W	17, 20
6	360037	Aruba 7	5 N	12 W	17, 20
7	360038	Aruba 8	5 N	12 W	17, 20
8	360039	Aruba 9	5 N	12 W	17, 20
9	360040	Aruba 10	5 N	12 W	17, 20
10	360041	Aruba 11	5 N	12 W	17, 20

#28513

RECEIVED  
 ELIMAZ STATE OFFICE  
 2013 AUG 30 P 1:49  
 PHOENIX, ARIZONA

LINE NO.	AMC NUMBER	CLAIM/ SITE NAME	TWP	RNG	SEC
1	345139	CP 1	7N	13W	13
2	345140	CP2	7N	13W	13
3	345141	CP3	7N	13W	13
4	345142	CP4	7N	13W	13
5	345143	CP5	7N	13W	13
6	345144	CP6	7N	13W	13
7	345145	CP7	7N	13W	13
8	345146	CP8	7N	13W	13
9	345147	CP9	7N	13W	13
10	345148	CP10	7N	13W	13
11	345149	CP11	7N	13W	13
12	345150	CP12	7N	13W	13
13	345151	CP13	7N	13W	13
14	345152	CP14	7N	13W	13
15	345153	CP15	7N	13W	13

PHOENIX, ARIZONA

2013 AUG 30 P 1:49

RECEIVED  
 BULLAZ STATE OFFICE

United States Department of the Interior

Bureau of Land Management

LANDS/RECREATION & PLANNING

ONE N CENTRAL AVE

PHOENIX, AZ 85004 -2203

Phone: 602-417-9200

Receipt

No:

2870991

<b>Transaction #:</b> 2956851	
<b>Date of Transaction:</b> 08/30/2013	
CUSTOMER:	
US AMERICAN EXPLORATION INC 3839 BRIARGROVE LN APT 6305 DALLAS, TX 75287-6377 US	

LINE #	QTY	DESCRIPTION	REMARKS	UNIT PRICE	TOTAL
1	1.00	LOCATABLE MINERALS / MINING CLAIMS-NOT NEW-UNADJUD, ONE AUTH NO. ONLY / MINING CLAIM MONEY RECEIVED CASES: AMC358614/\$17780.00	MAINT 2014/127	- n/a -	17780.00
<b>TOTAL:</b>					<b>\$17,780.00</b>


PAYMENT INFORMATION			
NOTE: Items will appear on credit card statement as "Bureau of Land Mgmt CO".			
1	AMOUNT:	17780.00	POSTMARKED: N/A
	TYPE:	CREDIT CARD	RECEIVED: 08/30/2013
	NAME:	US AMERICAN EXPLORATION INC 3839 BRIARGROVE LN APT 6305 DALLAS TX 75287-6377 US	
	CARD NO:	XXXXXXXXXXXX2009	AUTH CODE: 128743
	NAME ON CARD:	JOHN D OWEN	
	EXPIRES:	02/2017	
	SIGNATURE:		

REMARKS

This receipt was generated by the automated BLM Collections and Billing System and is a paper representation of a portion of the official electronic record contained therein.

AMC 345139  
 AMC 358469  
 AMC 358614  
 AMC 360031

**MAINTENANCE FEE PAYMENT**

Claimant Name: US American Exploration, Inc.  
 Address: 3839 Briargrove Lane Suite #6307 *New*  
 City: Dallas State: TX Zip: 75287  
 Telephone: 214.632.4236  
 E-mail address: jowen@usarinc.com  
 Signature:   
 Check here is a change of address.

RECEIVED  
 BLM AZ STATE OFFICE  
 2012 SEP - 4 A 11: 39  
 PHOENIX, ARIZONA  
 BLM  
 Date  
 Stamp

LINE NO.	AMC NUMBER	CLAIM/SITE NAME	COUNTY RECORDER DATA (If available)	TWP	RNG	SEC
1						
2						
3						
4						
5						
6						
7						
8						
9						
10						

*See Attached*

List additional claims on Form MCF114.

Bureau of Land Management  
 Arizona State Office  
 www.blm.gov/az/

No. of Claims: 127 x \$140 = 17,780  
 Check No: CC Init. JMC  
 Receipt No.: 5648993  
 For BLM Use Only

Form: MCF112  
 Revised July 2009

This form is available from the Arizona Department of Mines and Mineral Resources and may be reproduced.

RE 9.12.12  
 ENTERED IN COMPUTER

	BLM Serial Numbers	Name of Claim	County Book/Docket and Fee
1	AMC 358614	IER No. 1	2003-05323
2	AMC 358615	IER No. 2	2003-05324
3	AMC 358469	IER No. 3	2003-05325
4	AMC 358470	IER No. 4	2003-05326
5	AMC 358616	IER No. 5	2003-05327
6	AMC 358617	IER No. 6	2003-05328
7	AMC 358618	IER No. 7	2003-05329
8	AMC 358619	IER No. 8	2003-05330
9	AMC 358471	IER No. 9	2003-05331
10	AMC 358472	IER No. 10	2003-05332
11	AMC 358620	IER No. 11	2003-05333
12	AMC 358621	IER No. 12	2003-05334
13	AMC 358622	IER No. 13	2003-05335
14	AMC 358623	IER No. 14	2003-05336
15	AMC 358473	IER No. 15	2003-05337
16	AMC 358474	IER No. 16	2003-05338
17	AMC 358624	IER No. 17	2003-05339
18	AMC 358625	IER No. 18	2003-05340
19	AMC 358626	IER No. 19	2003-05341
20	AMC 358627	IER No. 20	2003-05342
21	AMC 358475	IER No. 21	2003-05343
22	AMC 358476	IER No. 22	2003-05344
23	AMC 358628	IER No. 23	2003-05345
24	AMC 358629	IER No. 24	2003-05346
25	AMC 358630	IER No. 25	2003-05347
26	AMC 358631	IER No. 26	2003-05348
27	AMC 358477	IER No. 27	2003-05349
28	AMC 358478	IER No. 28	2003-05350
29	AMC 358632	IER No. 29	2003-05351
30	AMC 358633	IER No. 30	2003-05352
31	AMC 358634	IER No. 31	2003-05353
32	AMC 358635	IER No. 32	2003-05354
33	AMC 358479	IER No. 33	2003-05355
34	AMC 358480	IER No. 34	2003-05356
35	AMC 358636	IER No. 35	2003-05357
36	AMC 358637	IER No. 36	2003-05358
37	AMC 358638	IER No. 37	2003-05359
38	AMC 358639	IER No. 38	2003-05360

345137  
 to  
 345153  
 340032  
 to  
 340011  
 358614  
 to  
 358703  
 358469  
 to  
 355480

RECEIVED  
 BLM AZ STATE OFFICE  
 PHOENIX, ARIZONA  
 2012 SEP -4 A 11: 39

39	AMC 358640	IER No. 39	2003-05361
40	AMC 358641	IER No. 40	2003-05362
41	AMC 358642	IER No. 41	2003-05363
42	AMC 358643	IER No. 42	2003-05364
43	AMC 358644	IER No. 43	2003-05365
44	AMC 358645	IER No. 44	2003-05366
45	AMC 358646	IER No. 45	2003-05367
46	AMC 358647	IER No. 46	2003-05368
47	AMC 358648	IER No. 47	2003-05369
48	AMC 358649	IER No. 48	2003-05370
49	AMC 358650	IER No. 49	2003-05371
50	AMC 358651	IER No. 50	2003-05372
51	AMC 358652	IER No. 51	2003-05373
52	AMC 358653	IER No. 52	2003-05374
53	AMC 358654	IER No. 53	2003-05375
54	AMC 358655	IER No. 54	2003-05376
55	AMC 358656	IER No. 55	2003-05377
56	AMC 358657	IER No. 56	2003-05378
57	AMC 358658	IER No. 57	2003-05379
58	AMC 358659	IER No. 58	2003-05380
59	AMC 358660	IER No. 59	2003-05381
60	AMC 358661	IER No. 60	2003-05382
61	AMC 358662	IER No. 61	2003-05383
62	AMC 358663	IER No. 62	2003-05384
63	AMC 358664	IER No. 63	2003-05385
64	AMC 358665	IER No. 64	2003-05386
65	AMC 358666	IER No. 65	2003-05387
66	AMC 358667	IER No. 66	2003-05388
67	AMC 358668	IER No. 67	2003-05389
68	AMC 358669	IER No. 68	2003-05390
69	AMC 358670	IER No. 69	2003-05391
70	AMC 358671	IER No. 70	2003-05392
71	AMC 358672	IER No. 71	2003-05393
72	AMC 358673	IER No. 72	2003-05394
73	AMC 358674	IER No. 73	2003-05395
74	AMC 358675	IER No. 74	2003-05396
75	AMC 358676	IER No. 75	2003-05397
76	AMC 358677	IER No. 76	2003-05398
77	AMC 358678	IER No. 77	2003-05399
78	AMC 358679	IER No. 78	2003-05400
79	AMC 358680	IER No. 79	2003-05401

PHOENIX, ARIZONA

2012 SEP -4 A 11: 39

RECEIVED  
BLM AZ STATE OFFICE

80	AMC 358681	IER No. 80	2003-05402
81	AMC 358682	IER No. 81	2003-05403
82	AMC 358683	IER No. 82	2003-05404
83	AMC 358684	IER No. 83	2003-05405
84	AMC 358685	IER No. 84	2003-05406
85	AMC 358686	IER No. 85	2003-05407
86	AMC 358687	IER No. 86	2003-05408
87	AMC 358688	IER No. 87	2003-05409
88	AMC 358689	IER No. 88	2003-05410
89	AMC 358690	IER No. 89	2003-05411
90	AMC 358691	IER No. 90	2003-05412
91	AMC 358692	IER No. 91	2003-05413
92	AMC 358693	IER No. 92	2003-05414
93	AMC 358694	IER No. 93	2003-05415
94	AMC 358695	IER No. 94	2003-05416
95	AMC 358696	IER No. 95	2003-05417
96	AMC 358697	IER No. 96	2003-05418
97	AMC 358698	IER No. 97	2003-05419
98	AMC 358699	IER No. 98	2003-05420
99	AMC 358700	IER No. 99	2003-05421
100	AMC 358701	IER No. 100	2003-05422
101	AMC 358702	IER No. 101	2003-05423
102	AMC 358703	IER No. 102	2003-05424

RECEIVED  
BLMAZ STATE OFFICE  
2012 SEP -4 A 11: 39  
PHOENIX, ARIZONA

LINE NUMBER	AMC NUMBER	CLAIM/SITE NAME	TWP	RNG	SEC
1	360032	Aruba 2	5 N	12 W	17, 20
2	360033	Aruba 3	5 N	12 W	17, 20
3	360034	Aruba 4	5 N	12 W	17, 20
4	360035	Aruba 5	5 N	12 W	17, 20
5	360036	Aruba 6	5 N	12 W	17, 20
6	360037	Aruba 7	5 N	12 W	17, 20
7	360038	Aruba 8	5 N	12 W	17, 20
8	360039	Aruba 9	5 N	12 W	17, 20
9	360040	Aruba 10	5 N	12 W	17, 20
10	360041	Aruba 11	5 N	12 W	17, 20

RECEIVED  
 BLM AZ STATE OFFICE  
 2012 SEP -4 A 11: 39  
 PHOENIX, ARIZONA



RECEIVED  
BLM AZ STATE OFFICE

2012 SEP -4 A 11: 39

LINE NO.	AMC NUMBER	CLAIM/ SITE NAME	TWP	RNG	EN X. ARIZ	SEC
1	345139	CP 1	7N	13W		13
2	345140	CP2	7N	13W		13
3	345141	CP3	7N	13W		13
4	345142	CP4	7N	13W		13
5	345143	CP5	7N	13W		13
6	345144	CP6	7N	13W		13
7	345145	CP7	7N	13W		13
8	345146	CP8	7N	13W		13
9	345147	CP9	7N	13W		13
10	345148	CP10	7N	13W		13
11	345149	CP11	7N	13W		13
12	345150	CP12	7N	13W		13
13	345151	CP13	7N	13W		13
14	345152	CP14	7N	13W		13
15	345153	CP15	7N	13W		13

United States Department of the Interior  
 Bureau of Land Management  
 LANDS/RECREATION & PLANNING  
 ONE N CENTRAL AVE  
 PHOENIX, AZ 85004 -2203  
 Phone: 602-417-9200

Receipt

No: 2648993

<b>Transaction #:</b> 2729788	
<b>Date of Transaction:</b> 09/04/2012	
<b>CUSTOMER:</b>	
US AMERICAN EXPLORATION INC 3839 BRIARGROVE LN APT 6305 DALLAS, TX 75287-6377 US	

LINE #	QTY	DESCRIPTION	REMARKS	UNIT PRICE	TOTAL
1	1.00	LOCATABLE MINERALS / MINING CLAIMS-NOT NEW-UNADJUD, ONE AUTH NO. ONLY / MINING CLAIM MONEY RECEIVED CASES: AMC358614/\$17780.00	MAINT 2013/127	- n/a -	17780.00
<b>TOTAL:</b>					<b>\$17,780.00</b>

PAYMENT INFORMATION			
NOTE: Items will appear on credit card statement as "Bureau of Land Mgmt CO".			
1	AMOUNT:	17780.00	POSTMARKED: N/A
	TYPE:	CREDIT CARD	RECEIVED: 09/04/2012
	NAME:	US AMERICAN EXPLORATION INC 3839 BRIARGROVE LN APT 6305 DALLAS TX 75287-6377 US	
	CARD NO:	XXXXXXXXXXXX0866	AUTH CODE: 115404
	NAME ON CARD:	JOHN OWEN	
	EXPIRES:	06/2016	
	SIGNATURE:		

REMARKS

This receipt was generated by the automated BLM Collections and Billing System and is a paper representation of a portion of the official electronic record contained therein.

AMC 358614  
360031  
345139

**MAINTENANCE FEE PAYMENT**

Claimant Name: US American Exploration, Inc.

Address: 3839 Briargrove Lane Suite 6305

City: Dallas State: TX Zip: 75287

Telephone: 214.632.4236

E-mail address: jowen@usarinc.com

Signature: 

Check here is a change of address.

RECEIVED  
BLM STATE OFFICE  
2011 AUG 29 P 2:17  
PHOENIX, ARIZONA

LINE NO.	AMC NUMBER	CLAIM/SITE NAME	COUNTY RECORDER DATA (If available)	TWP	RNG	SEC
1						
2						
3						
4						
5						
6						
7						
8						
9						
10						

See Attached

ENTERED INTO COMPUTER  
AUG 30 2011

List additional claims on Form MCF114.

Bureau of Land Management  
Arizona State Office  
www.blm.gov/az/

No. of Claims: 127 x \$140 = 17,780.00  
Check No: C.C. Init. dd  
Receipt No.: 2418857  
For BLM Use Only

Form: MCF112  
Revised July 2009

# FAX COVER SHEET

<b>TO</b>	Public Room
<b>COMPANY</b>	BLM PHOENIX
<b>FAX NUMBER</b>	16024179556
<b>FROM</b>	Rachel Mathis
<b>DATE</b>	2011-08-29 20:23:35 GMT
<b>RE</b>	MINING CLAIM MAINTENANCE FEE

## COVER MESSAGE

Mining claim maintenance fee form attached with AMC numbers. I will be paying with a Credit Card number.

You can contact me at 214.632.4236 to complete payment.

John D. Owen

USAE

RECEIVED  
 BLM PHOENIX STATE OFFICE  
 2011 AUG 29 P 2:17  
 PHOENIX, ARIZONA

	BLM Serial	Name of	County Book/Docket
	Numbers	Claim	and Fee
1	AMC 358614	IER No. 1	2003-05323
2	AMC 358615	IER No. 2	2003-05324
3	AMC 358469	IER No. 3	2003-05325
4	AMC 358470	IER No. 4	2003-05326
5	AMC 358616	IER No. 5	2003-05327
6	AMC 358617	IER No. 6	2003-05328
7	AMC 358618	IER No. 7	2003-05329
8	AMC 358619	IER No. 8	2003-05330
9	AMC 358471	IER No. 9	2003-05331
10	AMC 358472	IER No. 10	2003-05332
11	AMC 358620	IER No. 11	2003-05333
12	AMC 358621	IER No. 12	2003-05334
13	AMC 358622	IER No. 13	2003-05335
14	AMC 358623	IER No. 14	2003-05336
15	AMC 358473	IER No. 15	2003-05337
16	AMC 358474	IER No. 16	2003-05338
17	AMC 358624	IER No. 17	2003-05339
18	AMC 358625	IER No. 18	2003-05340
19	AMC 358626	IER No. 19	2003-05341
20	AMC 358627	IER No. 20	2003-05342
21	AMC 358475	IER No. 21	2003-05343
22	AMC 358476	IER No. 22	2003-05344
23	AMC 358628	IER No. 23	2003-05345
24	AMC 358629	IER No. 24	2003-05346
25	AMC 358630	IER No. 25	2003-05347
26	AMC 358631	IER No. 26	2003-05348
27	AMC 358477	IER No. 27	2003-05349
28	AMC 358478	IER No. 28	2003-05350
29	AMC 358632	IER No. 29	2003-05351
30	AMC 358633	IER No. 30	2003-05352
31	AMC 358634	IER No. 31	2003-05353
32	AMC 358635	IER No. 32	2003-05354
33	AMC 358479	IER No. 33	2003-05355
34	AMC 358480	IER No. 34	2003-05356
35	AMC 358636	IER No. 35	2003-05357
36	AMC 358637	IER No. 36	2003-05358
37	AMC 358638	IER No. 37	2003-05359
38	AMC 358639	IER No. 38	2003-05360

PHOENIX, ARIZONA

2011 AUG 29 P 2:17

RECEIVED  
BLM STATE OFFICE

39	AMC 358640	IER No. 39	2003-05361
40	AMC 358641	IER No. 40	2003-05362
41	AMC 358642	IER No. 41	2003-05363
42	AMC 358643	IER No. 42	2003-05364
43	AMC 358644	IER No. 43	2003-05365
44	AMC 358645	IER No. 44	2003-05366
45	AMC 358646	IER No. 45	2003-05367
46	AMC 358647	IER No. 46	2003-05368
47	AMC 358648	IER No. 47	2003-05369
48	AMC 358649	IER No. 48	2003-05370
49	AMC 358650	IER No. 49	2003-05371
50	AMC 358651	IER No. 50	2003-05372
51	AMC 358652	IER No. 51	2003-05373
52	AMC 358653	IER No. 52	2003-05374
53	AMC 358654	IER No. 53	2003-05375
54	AMC 358655	IER No. 54	2003-05376
55	AMC 358656	IER No. 55	2003-05377
56	AMC 358657	IER No. 56	2003-05378
57	AMC 358658	IER No. 57	2003-05379
58	AMC 358659	IER No. 58	2003-05380
59	AMC 358660	IER No. 59	2003-05381
60	AMC 358661	IER No. 60	2003-05382
61	AMC 358662	IER No. 61	2003-05383
62	AMC 358663	IER No. 62	2003-05384
63	AMC 358664	IER No. 63	2003-05385
64	AMC 358665	IER No. 64	2003-05386
65	AMC 358666	IER No. 65	2003-05387
66	AMC 358667	IER No. 66	2003-05388
67	AMC 358668	IER No. 67	2003-05389
68	AMC 358669	IER No. 68	2003-05390
69	AMC 358670	IER No. 69	2003-05391
70	AMC 358671	IER No. 70	2003-05392
71	AMC 358672	IER No. 71	2003-05393
72	AMC 358673	IER No. 72	2003-05394
73	AMC 358674	IER No. 73	2003-05395
74	AMC 358675	IER No. 74	2003-05396
75	AMC 358676	IER No. 75	2003-05397
76	AMC 358677	IER No. 76	2003-05398
77	AMC 358678	IER No. 77	2003-05399
78	AMC 358679	IER No. 78	2003-05400
79	AMC 358680	IER No. 79	2003-05401

PHOENIX, ARIZONA

2011 AUG 29 P 2:17

RECEIVED  
TAMAZ STATE OFFICE

80	AMC 358681	IER No. 80	2003-05402
81	AMC 358682	IER No. 81	2003-05403
82	AMC 358683	IER No. 82	2003-05404
83	AMC 358684	IER No. 83	2003-05405
84	AMC 358685	IER No. 84	2003-05406
85	AMC 358686	IER No. 85	2003-05407
86	AMC 358687	IER No. 86	2003-05408
87	AMC 358688	IER No. 87	2003-05409
88	AMC 358689	IER No. 88	2003-05410
89	AMC 358690	IER No. 89	2003-05411
90	AMC 358691	IER No. 90	2003-05412
91	AMC 358692	IER No. 91	2003-05413
92	AMC 358693	IER No. 92	2003-05414
93	AMC 358694	IER No. 93	2003-05415
94	AMC 358695	IER No. 94	2003-05416
95	AMC 358696	IER No. 95	2003-05417
96	AMC 358697	IER No. 96	2003-05418
97	AMC 358698	IER No. 97	2003-05419
98	AMC 358699	IER No. 98	2003-05420
99	AMC 358700	IER No. 99	2003-05421
100	AMC 358701	IER No. 100	2003-05422
101	AMC 358702	IER No. 101	2003-05423
102	AMC 358703	IER No. 102	2003-05424

RECEIVED  
INVESTIGATIVE OFFICE  
2011 AUG 29 P 2:17  
PHOENIX, ARIZONA

LINE NUMBER	AMC NUMBER	CLAIM/SITE NAME	TWP	RNG	SEC
1	360032	Aruba 2	5 N	12 W	17, 20
2	360033	Aruba 3	5 N	12 W	17, 20
3	360034	Aruba 4	5 N	12 W	17, 20
4	360035	Aruba 5	5 N	12 W	17, 20
5	360036	Aruba 6	5 N	12 W	17, 20
6	360037	Aruba 7	5 N	12 W	17, 20
7	360038	Aruba 8	5 N	12 W	17, 20
8	360039	Aruba 9	5 N	12 W	17, 20
9	360040	Aruba 10	5 N	12 W	17, 20
10	360041	Aruba 11	5 N	12 W	17, 20

RECEIVED  
MINNESOTA STATE OFFICE  
2011 AUG 29 P 2:17  
PHOENIX, ARIZONA



RECEIVED  
LMAZ STATE OFFICE

2011 AUG 29 P 2:17

PHOENIX, ARIZONA

LINE NO.	AMC NUMBER	CLAIM/ SITE NAME	TWP	RNG	SEC
1	345139	CP 1	7N	13W	13
2	345140	CP2	7N	13W	13
3	345141	CP3	7N	13W	13
4	345142	CP4	7N	13W	13
5	345143	CP5	7N	13W	13
6	345144	CP6	7N	13W	13
7	345145	CP7	7N	13W	13
8	345146	CP8	7N	13W	13
9	345147	CP9	7N	13W	13
10	345148	CP10	7N	13W	13
11	345149	CP11	7N	13W	13
12	345150	CP12	7N	13W	13
13	345151	CP13	7N	13W	13
14	345152	CP14	7N	13W	13
15	345153	CP15	7N	13W	13

**United States Department of the Interior**  
**Bureau of Land Management**  
 LANDS/RECREATION & PLANNING  
 ONE N CENTRAL AVE  
 PHOENIX, AZ 85004 -2203  
 Phone: 602-417-9200

Receipt

No: 2418857

<b>Transaction #:</b> 2494193	<b>ENTERED INTO COMPUTER</b>
<b>Date of Transaction:</b> 08/29/2011	
<b>CUSTOMER:</b>	AUG 30 2011 ✓
US AMERICAN EXPLORATION INC 3839 BRIARGROVE LN APT 6305 DALLAS, TX 75287-6377 US	

LINE #	QTY	DESCRIPTION	REMARKS	UNIT PRICE	TOTAL
1	1.00	LOCATABLE MINERALS / MINING CLAIMS-NOT NEW-UNADJUD, ONE AUTH NO. ONLY / MINING CLAIM MONEY RECEIVED CASES: AMC358614/\$17780.00	MAINT FEE PYMNT (127) 2012	- n/a -	17780.00
<b>TOTAL:</b>					<b>\$17,780.00</b>

PAYMENT INFORMATION				
NOTE: Items will appear on credit card statement as "Bureau of Land Mgmt CO".				
1	AMOUNT:	17780.00	POSTMARKED:	N/A
	TYPE:	CREDIT CARD	RECEIVED:	08/29/2011
	NAME:	OWEN, JOHN D 3839 BRIARGROVE LN APT 6305 DALLAS TX 75287-6377 US		
	CARD NO:	XXXXXXXXXXXX3653	AUTH CODE:	184835
	NAME ON CARD:	JOHN D OWEN		
	EXPIRES:	03/2015		
	SIGNATURE:			

<b>REMARKS</b>

This receipt was generated by the automated BLM Collections and Billing System and is a paper representation of a portion of the official electronic record contained therein.

Amc 358614  
 358469  
 360031  
 345139

**MAINTENANCE FEE PAYMENT**

Claimant Name: US American Exploration, Inc.  
 Address: 3839 Briargrove Lane Suite 6305 ✓  
 City: Dallas State: TX Zip: 75287  
 Telephone: 214.632.4236  
 E-mail address: jowen@usarinc.com  
 Signature: \_\_\_\_\_

RECEIVED  
 PLM AZ STATE OFFICE  
 2010 AUG 26 A 9:29  
 PHOENIX, ARIZONA  
 BLM  
 Date  
 Stamp

Check here \_\_\_\_\_ is a change of address.

LINE NO.	AMC NUMBER	CLAIM/SITE NAME	COUNTY RECORDER DATA (If available)	TWP	RNG	SEC
1						
2						
3						
4						
5						
6						
7						
8						
9						
10						

See Attached

ENTERED INTO COMPUTER  
 SEP 15 2010

List additional claims on Form MCF114.

**Bureau of Land Management**  
**Arizona State Office**  
 www.blm.gov/az/

No. of Claims: 127 x \$140 = 17780  
 Check No: CC Init. ESG  
 Receipt No.: 2200963  
**For BLM Use Only**

Form: MCF112  
 Revised July 2009

This form is available from the **Arizona Department of Mines and Mineral Resources** and may be reproduced.

	BLM Serial	Name of	County Book/Docket
	Numbers	Claim	and Fee
1	AMC 358614	IER No. 1	2003-05323
2	AMC 358615	IER No. 2	2003-05324
3	AMC 358469	IER No. 3	2003-05325
4	AMC 358470	IER No. 4	2003-05326
5	AMC 358616	IER No. 5	2003-05327
6	AMC 358617	IER No. 6	2003-05328
7	AMC 358618	IER No. 7	2003-05329
8	AMC 358619	IER No. 8	2003-05330
9	AMC 358471	IER No. 9	2003-05331
10	AMC 358472	IER No. 10	2003-05332
11	AMC 358620	IER No. 11	2003-05333
12	AMC 358621	IER No. 12	2003-05334
13	AMC 358622	IER No. 13	2003-05335
14	AMC 358623	IER No. 14	2003-05336
15	AMC 358473	IER No. 15	2003-05337
16	AMC 358474	IER No. 16	2003-05338
17	AMC 358624	IER No. 17	2003-05339
18	AMC 358625	IER No. 18	2003-05340
19	AMC 358626	IER No. 19	2003-05341
20	AMC 358627	IER No. 20	2003-05342
21	AMC 358475	IER No. 21	2003-05343
22	AMC 358476	IER No. 22	2003-05344
23	AMC 358628	IER No. 23	2003-05345
24	AMC 358629	IER No. 24	2003-05346
25	AMC 358630	IER No. 25	2003-05347
26	AMC 358631	IER No. 26	2003-05348
27	AMC 358477	IER No. 27	2003-05349
28	AMC 358478	IER No. 28	2003-05350
29	AMC 358632	IER No. 29	2003-05351
30	AMC 358633	IER No. 30	2003-05352
31	AMC 358634	IER No. 31	2003-05353
32	AMC 358635	IER No. 32	2003-05354
33	AMC 358479	IER No. 33	2003-05355
34	AMC 358480	IER No. 34	2003-05356
35	AMC 358636	IER No. 35	2003-05357
36	AMC 358637	IER No. 36	2003-05358
37	AMC 358638	IER No. 37	2003-05359
38	AMC 358639	IER No. 38	2003-05360

RECEIVED  
BLM AZ STATE OFFICE  
2010 AUG 26 A 9:28  
PHOENIX, ARIZONA

39	AMC 358640	IER No. 39	2003-05361
40	AMC 358641	IER No. 40	2003-05362
41	AMC 358642	IER No. 41	2003-05363
42	AMC 358643	IER No. 42	2003-05364
43	AMC 358644	IER No. 43	2003-05365
44	AMC 358645	IER No. 44	2003-05366
45	AMC 358646	IER No. 45	2003-05367
46	AMC 358647	IER No. 46	2003-05368
47	AMC 358648	IER No. 47	2003-05369
48	AMC 358649	IER No. 48	2003-05370
49	AMC 358650	IER No. 49	2003-05371
50	AMC 358651	IER No. 50	2003-05372
51	AMC 358652	IER No. 51	2003-05373
52	AMC 358653	IER No. 52	2003-05374
53	AMC 358654	IER No. 53	2003-05375
54	AMC 358655	IER No. 54	2003-05376
55	AMC 358656	IER No. 55	2003-05377
56	AMC 358657	IER No. 56	2003-05378
57	AMC 358658	IER No. 57	2003-05379
58	AMC 358659	IER No. 58	2003-05380
59	AMC 358660	IER No. 59	2003-05381
60	AMC 358661	IER No. 60	2003-05382
61	AMC 358662	IER No. 61	2003-05383
62	AMC 358663	IER No. 62	2003-05384
63	AMC 358664	IER No. 63	2003-05385
64	AMC 358665	IER No. 64	2003-05386
65	AMC 358666	IER No. 65	2003-05387
66	AMC 358667	IER No. 66	2003-05388
67	AMC 358668	IER No. 67	2003-05389
68	AMC 358669	IER No. 68	2003-05390
69	AMC 358670	IER No. 69	2003-05391
70	AMC 358671	IER No. 70	2003-05392
71	AMC 358672	IER No. 71	2003-05393
72	AMC 358673	IER No. 72	2003-05394
73	AMC 358674	IER No. 73	2003-05395
74	AMC 358675	IER No. 74	2003-05396
75	AMC 358676	IER No. 75	2003-05397
76	AMC 358677	IER No. 76	2003-05398
77	AMC 358678	IER No. 77	2003-05399
78	AMC 358679	IER No. 78	2003-05400
79	AMC 358680	IER No. 79	2003-05401

RECEIVED  
 FILM AZ STATE OFFICE  
 2010 AUG 26 A 9: 28  
 PHOENIX, ARIZONA

80	AMC 358681	IER No. 80	2003-05402
81	AMC 358682	IER No. 81	2003-05403
82	AMC 358683	IER No. 82	2003-05404
83	AMC 358684	IER No. 83	2003-05405
84	AMC 358685	IER No. 84	2003-05406
85	AMC 358686	IER No. 85	2003-05407
86	AMC 358687	IER No. 86	2003-05408
87	AMC 358688	IER No. 87	2003-05409
88	AMC 358689	IER No. 88	2003-05410
89	AMC 358690	IER No. 89	2003-05411
90	AMC 358691	IER No. 90	2003-05412
91	AMC 358692	IER No. 91	2003-05413
92	AMC 358693	IER No. 92	2003-05414
93	AMC 358694	IER No. 93	2003-05415
94	AMC 358695	IER No. 94	2003-05416
95	AMC 358696	IER No. 95	2003-05417
96	AMC 358697	IER No. 96	2003-05418
97	AMC 358698	IER No. 97	2003-05419
98	AMC 358699	IER No. 98	2003-05420
99	AMC 358700	IER No. 99	2003-05421
100	AMC 358701	IER No. 100	2003-05422
101	AMC 358702	IER No. 101	2003-05423
102	AMC 358703	IER No. 102	2003-05424

RECEIVED  
BLM AZ STATE OFFICE  
2010 AUG 26 A 9:28  
PHOENIX, ARIZONA

LINE NUMBER	AMC NUMBER	CLAIM/SITE NAME	TWP	RNG	SEC
1	360032	Aruba 2	5 N	12 W	17, 20
2	360033	Aruba 3	5 N	12 W	17, 20
3	360034	Aruba 4	5 N	12 W	17, 20
4	360035	Aruba 5	5 N	12 W	17, 20
5	360036	Aruba 6	5 N	12 W	17, 20
6	360037	Aruba 7	5 N	12 W	17, 20
7	360038	Aruba 8	5 N	12 W	17, 20
8	360039	Aruba 9	5 N	12 W	17, 20
9	360040	Aruba 10	5 N	12 W	17, 20
10	360041	Aruba 11	5 N	12 W	17, 20

RECEIVED  
BLM AZ STATE OFFICE  
2010 AUG 26 A 9: 28  
PHOENIX, ARIZONA

RECEIVED  
BLM AZ STATE OFFICE

2010 AUG 26 A 9:28

PHOENIX, ARIZONA

LINE NO.	AMC NUMBER	CLAIM/ SITE NAME	TWP	RNG	SEC
1	345139	CP 1	7N	13W	13
2	345140	CP2	7N	13W	13
3	345141	CP3	7N	13W	13
4	345142	CP4	7N	13W	13
5	345143	CP5	7N	13W	13
6	345144	CP6	7N	13W	13
7	345145	CP7	7N	13W	13
8	345146	CP8	7N	13W	13
9	345147	CP9	7N	13W	13
10	345148	CP10	7N	13W	13
11	345149	CP11	7N	13W	13
12	345150	CP12	7N	13W	13
13	345151	CP13	7N	13W	13
14	345152	CP14	7N	13W	13
15	345153	CP15	7N	13W	13



# FAX COVER SHEET

TO	Susie
COMPANY	BLM AZ
FAX NUMBER	16024179556
FROM	John Owen
DATE	2010-08-25 22:22:07 GMT
RE	US American Exploration, Inc.

## COVER MESSAGE

Please call 214.632.4236 if you have any questions or need anything else. Thank you!  
John

RECEIVED  
BLM AZ STATE OFFICE  
2010 AUG 26 A 9: 28  
PHOENIX, ARIZONA

WWW.J2.COM

**United States Department of the Interior  
Bureau of Land Management  
LANDS/RECREATION & PLANNING  
ONE N CENTRAL AVE  
PHOENIX, AZ 85004 -2203  
Phone:**

Receipt

No: 2200963

<b>Transaction #:</b> 2270893		<b>ENTERED INTO COMPUTER</b> SEP 15 2010 M <del>SEP 1</del>
<b>Date of Transaction:</b> 08/26/2010		
<b>CUSTOMER:</b>	US AMERICAN EXPLORATION INC 3839 BRIARGROVE LN APT 6305 DALLAS, TX 75287-6377 US	

LINE #	QTY	DESCRIPTION	REMARKS	UNIT PRICE	TOTAL
1	1.0	LOCATABLE MINERALS / MINING CLAIMS- NOT NEW-UNADJUD, ONE AUTH NO. ONLY / CLAIM MONEY RECEIVED CASE # AMC358614/\$17780.00	2011 MAINT (127)	- n/a -	17780.00 ✓
<b>TOTAL:</b>					<b>\$17,780.00</b>

PAYMENT INFORMATION			
NOTE: Items will appear on credit card statement as "Bureau of Land Mgmt CO".			
1	<b>AMOUNT:</b>	17780.00	<b>POSTMARKED:</b> N/A
	<b>TYPE:</b>	CREDIT CARD	<b>RECEIVED:</b> 08/26/2010
	<b>NAME:</b>	US AMERICAN EXPLORATION INC 3839 BRIARGROVE LN APT 6305 DALLAS TX 75287-6377 US	
	<b>CARD NO:</b>	XXXXXXXXXXXX6321	<b>AUTH CODE:</b> 162091
	<b>NAME ON CARD:</b>	JOHN D OWEN	
	<b>EXPIRES:</b>	12/2013	
	<b>SIGNATURE:</b>		

REMARKS

This receipt was generated by the automated BLM Collections and Billing System and is a paper representation of a portion of the official electronic record contained therein.

AMC 358469  
358614

**MAINTENANCE FEE PAYMENT**

Claimant Name: US American Exploration, Inc.

Address: 3839 Briargrove Lane Suite 6305

City: Dallas State: TX Zip: 75287

Telephone: 214-632-4236

E-mail address: jowen@usarinc.com

Signature: 

Check here if this is a change of address. (change of suite #)

BLM  
Date  
Stamp

2009 SEP - 1 A 9:15

PIQUELIX, ARIZONA

BLM AZ STATE OFFICE

RECEIVED

LINE NO.	AMC NUMBER	CLAIM/SITE NAME	COUNTY RECORDER DATA (If available)	TWP	RNG	SEC
1						
2						
3						
4						
5						
6						
7						
8						
9						
10						

List additional claims on Form MCF114.

Bureau of Land Management  
Arizona State Office  
[www.blm.gov/az/](http://www.blm.gov/az/)

No. of Claims: 102 x \$140 = \$14,280  
Check No: 010567 nit. JME  
Receipt No.: 1994760  
For BLM Use Only

Form: MCF112  
Revised July 2009

This form is available from the Arizona Department of Mines and Mineral Resources and may be reproduced.



United States Department of the Interior  
 Bureau of Land Management  
 BUSINESS & SUPPORT SVCS DIV  
 ONE N CENTRAL AVE SUITE 800  
 PHOENIX, AZ 85004 -4427  
 Phone: (602) 417-9200

Receipt

No:

1994760

<b>Transaction #:</b> 2059061	
<b>Date of Transaction:</b> 09/02/2009	
<b>CUSTOMER:</b>	US AMERICAN EXPLORATION INC 3839 BRIARGROVE LN APT 6305 DALLAS, TX 75287-6377 US

LINE #	QTY	DESCRIPTION	REMARKS	UNIT PRICE	TOTAL
1	1.00	LOCATABLE MINERALS / MINING CLAIMS-NOT NEW-UNADJUD, ONE AUTH NO. ONLY / MINING CLAIM MONEY RECEIVED CASES: AMC358614/\$14280.00	MAINT 2010/102	- n/a -	14280.00
<b>TOTAL:</b>					<b>\$14,280.00</b>

PAYMENT INFORMATION					
1	AMOUNT:	14280.00	POSTMARKED:	08/28/2009	
	TYPE:	CHECK	RECEIVED:	09/01/2009	
	CHECK NO:	010567			
	NAME:	US AMERICAN EXPLORATION 3839 BRIARGROVE LN APT 6305 DALLAS TX 75287-6377 US			

REMARKS

This receipt was generated by the automated BLM Collections and Billing System and is a paper representation of a portion of the official electronic record contained therein.

	BLM Serial Numbers	Name of Claim	County Book/Docket and Fee
L ✓	1 AMC 358614	IER No. 1	2003-05323
L ✓	2 AMC 358615	IER No. 2	2003-05324
L ✓	3 AMC 358469	IER No. 3	2003-05325
L ✓	4 AMC 358470	IER No. 4	2003-05326
L ✓	5 AMC 358616	IER No. 5	2003-05327
L ✓	6 AMC 358617	IER No. 6	2003-05328
L ✓	7 AMC 358618	IER No. 7	2003-05329
L ✓	8 AMC 358619	IER No. 8	2003-05330
L ✓	9 AMC 358471	IER No. 9	2003-05331
L ✓	10 AMC 358472	IER No. 10	2003-05332
L ✓	11 AMC 358620	IER No. 11	2003-05333
L ✓	12 AMC 358621	IER No. 12	2003-05334
L ✓	13 AMC 358622	IER No. 13	2003-05335
L ✓	14 AMC 358623	IER No. 14	2003-05336
L ✓	15 AMC 358473	IER No. 15	2003-05337
L ✓	16 AMC 358474	IER No. 16	2003-05338
L ✓	17 AMC 358624	IER No. 17	2003-05339
L ✓	18 AMC 358625	IER No. 18	2003-05340
L ✓	19 AMC 358626	IER No. 19	2003-05341
L ✓	20 AMC 358627	IER No. 20	2003-05342
L ✓	21 AMC 358475	IER No. 21	2003-05343
L ✓	22 AMC 358476	IER No. 22	2003-05344
L ✓	23 AMC 358628	IER No. 23	2003-05345
L ✓	24 AMC 358629	IER No. 24	2003-05346
L ✓	25 AMC 358630	IER No. 25	2003-05347
L ✓	26 AMC 358631	IER No. 26	2003-05348
L ✓	27 AMC 358477	IER No. 27	2003-05349
L ✓	28 AMC 358478	IER No. 28	2003-05350
L ✓	29 AMC 358632	IER No. 29	2003-05351
L ✓	30 AMC 358633	IER No. 30	2003-05352
L ✓	31 AMC 358634	IER No. 31	2003-05353
L ✓	32 AMC 358635	IER No. 32	2003-05354
L ✓	33 AMC 358479	IER No. 33	2003-05355
L ✓	34 AMC 358480	IER No. 34	2003-05356
L ✓	35 AMC 358636	IER No. 35	2003-05357
L ✓	36 AMC 358637	IER No. 36	2003-05358
L ✓	37 AMC 358638	IER No. 37	2003-05359
L ✓	38 AMC 358639	IER No. 38	2003-05360

RECEIVED  
 BLM AZ STATE OFFICE  
 2009 SEP - 1 A 9:15  
 PUEBLO, ARIZONA

39	AMC 358640	IER No. 39	2003-05361
40	AMC 358641	IER No. 40	2003-05362
41	AMC 358642	IER No. 41	2003-05363
42	AMC 358643	IER No. 42	2003-05364
43	AMC 358644	IER No. 43	2003-05365
44	AMC 358645	IER No. 44	2003-05366
45	AMC 358646	IER No. 45	2003-05367
46	AMC 358647	IER No. 46	2003-05368
47	AMC 358648	IER No. 47	2003-05369
48	AMC 358649	IER No. 48	2003-05370
49	AMC 358650	IER No. 49	2003-05371
50	AMC 358651	IER No. 50	2003-05372
51	AMC 358652	IER No. 51	2003-05373
52	AMC 358653	IER No. 52	2003-05374
53	AMC 358654	IER No. 53	2003-05375
54	AMC 358655	IER No. 54	2003-05376
55	AMC 358656	IER No. 55	2003-05377
56	AMC 358657	IER No. 56	2003-05378
57	AMC 358658	IER No. 57	2003-05379
58	AMC 358659	IER No. 58	2003-05380
59	AMC 358660	IER No. 59	2003-05381
60	AMC 358661	IER No. 60	2003-05382
61	AMC 358662	IER No. 61	2003-05383
62	AMC 358663	IER No. 62	2003-05384
63	AMC 358664	IER No. 63	2003-05385
64	AMC 358665	IER No. 64	2003-05386
65	AMC 358666	IER No. 65	2003-05387
66	AMC 358667	IER No. 66	2003-05388
67	AMC 358668	IER No. 67	2003-05389
68	AMC 358669	IER No. 68	2003-05390
69	AMC 358670	IER No. 69	2003-05391
70	AMC 358671	IER No. 70	2003-05392
71	AMC 358672	IER No. 71	2003-05393
72	AMC 358673	IER No. 72	2003-05394
73	AMC 358674	IER No. 73	2003-05395
74	AMC 358675	IER No. 74	2003-05396
75	AMC 358676	IER No. 75	2003-05397
76	AMC 358677	IER No. 76	2003-05398
77	AMC 358678	IER No. 77	2003-05399
78	AMC 358679	IER No. 78	2003-05400
79	AMC 358680	IER No. 79	2003-05401

PHOENIX, ARIZONA

2009 SEP - 1 A 9:16

RECEIVED  
BLM AZ STATE OFFICE

80	AMC 358681	IER No. 80	2003-05402
81	AMC 358682	IER No. 81	2003-05403
82	AMC 358683	IER No. 82	2003-05404
83	AMC 358684	IER No. 83	2003-05405
84	AMC 358685	IER No. 84	2003-05406
85	AMC 358686	IER No. 85	2003-05407
86	AMC 358687	IER No. 86	2003-05408
87	AMC 358688	IER No. 87	2003-05409
88	AMC 358689	IER No. 88	2003-05410
89	AMC 358690	IER No. 89	2003-05411
90	AMC 358691	IER No. 90	2003-05412
91	AMC 358692	IER No. 91	2003-05413
92	AMC 358693	IER No. 92	2003-05414
93	AMC 358694	IER No. 93	2003-05415
94	AMC 358695	IER No. 94	2003-05416
95	AMC 358696	IER No. 95	2003-05417
96	AMC 358697	IER No. 96	2003-05418
97	AMC 358698	IER No. 97	2003-05419
98	AMC 358699	IER No. 98	2003-05420
99	AMC 358700	IER No. 99	2003-05421
100	AMC 358701	IER No. 100	2003-05422
101	AMC 358702	IER No. 101	2003-05423
102	AMC 358703	IER No. 102	2003-05424

RECEIVED  
BLM AZ STATE OFFICE

2009 SEP - 1 A 9: 16

PHOENIX, ARIZONA

**Authorized Date**05/05/2009

AZ BLM REFUND \$250.00 TO US AMERICAN RESOURCES INC. FOR

**Instructions to Accounts**PAYMENT ON CLOSED CLAIMS ON AMC358614; RECEIPT #1774903 -  
RE

**Login ID**4105

**Entry Date**05/05/2009

**Total Amount**\$250.00

For Amc 355804  
Z

Amc 355805

AMC 358614

AMC 355804

AMC 345139

AMC 358469

AMC 360031



AMC 358614  
 AMC 358469  
 AMC 360031  
 AMC 345139  
 AMC 355804

**MAINTENANCE FEE PAYMENT**

Claimant Name: US AMERICAN RESOURCES, INC.  
 Address: 3839 BRIARGROVE LANE #6305  
 City: DALLAS State: TX Zip: 75287  
 Telephone: 214-632-4236 972-662-9070  
 E-mail address: JOWEN@USARINC.COM  
 Signature: [Signature]

RECEIVED  
 BLM AZ STATE OFFICE  
 2008 AUG 29 A 9:05  
 PHOENIX, ARIZONA  
 BLM  
 Date  
 Stamp

Check here if this is a change of address.

LINE NO.	AMC NUMBER	CLAIM/SITE NAME	COUNTY RECORDER DATA (If available)	TWP	RNG	SEC
1						
2						
3						
4						
5						
6						
7						
8						
9						
10						

**SEE ATTACHED**

List additional claims on Form MCF114.

Bureau of Land Management  
 Arizona State Office  
[www.az.blm.gov](http://www.az.blm.gov)

No. of Claims: 139 x \$125 = 16,125-  
 Check No: 3152967 Init. JMC  
 Receipt No.: 1774903  
 For BLM Use Only

Form: MCF112  
 Revised July 2005

This form is available from the Arizona Department of Mines and Mineral Resources and may be reproduced.

Refund Authorized  
 May 5, 2009 for \$250.00  
 for payment on closed  
 claims AMC 355804-805  
 RE 9/12/08  
 RE

	<b>BLM Serial Numbers</b>	<b>Name of Claim</b>	<b>County Book/Docket and Fee</b>
1	AMC 358614	IER No. 1	2003-05323
2	AMC 358615	IER No. 2	2003-05324
3	AMC 358469	IER No. 3	2003-05325
4	AMC 358470	IER No. 4	2003-05326
5	AMC 358616	IER No. 5	2003-05327
6	AMC 358617	IER No. 6	2003-05328
7	AMC 358618	IER No. 7	2003-05329
8	AMC 358619	IER No. 8	2003-05330
9	AMC 358471	IER No. 9	2003-05331
10	AMC 358472	IER No. 10	2003-05332
11	AMC 358620	IER No. 11	2003-05333
12	AMC 358621	IER No. 12	2003-05334
13	AMC 358622	IER No. 13	2003-05335
14	AMC 358623	IER No. 14	2003-05336
15	AMC 358473	IER No. 15	2003-05337
16	AMC 358474	IER No. 16	2003-05338
17	AMC 358624	IER No. 17	2003-05339
18	AMC 358625	IER No. 18	2003-05340
19	AMC 358626	IER No. 19	2003-05341
20	AMC 358627	IER No. 20	2003-05342
21	AMC 358475	IER No. 21	2003-05343
22	AMC 358476	IER No. 22	2003-05344
23	AMC 358628	IER No. 23	2003-05345
24	AMC 358629	IER No. 24	2003-05346
25	AMC 358630	IER No. 25	2003-05347
26	AMC 358631	IER No. 26	2003-05348
27	AMC 358477	IER No. 27	2003-05349
28	AMC 358478	IER No. 28	2003-05350
29	AMC 358632	IER No. 29	2003-05351
30	AMC 358633	IER No. 30	2003-05352
31	AMC 358634	IER No. 31	2003-05353
32	AMC 358635	IER No. 32	2003-05354
33	AMC 358479	IER No. 33	2003-05355
34	AMC 358480	IER No. 34	2003-05356
35	AMC 358636	IER No. 35	2003-05357
36	AMC 358637	IER No. 36	2003-05358
37	AMC 358638	IER No. 37	2003-05359
38	AMC 358639	IER No. 38	2003-05360
39	AMC 358640	IER No. 39	2003-05361
40	AMC 358641	IER No. 40	2003-05362
41	AMC 358642	IER No. 41	2003-05363
42	AMC 358643	IER No. 42	2003-05364
43	AMC 358644	IER No. 43	2003-05365
44	AMC 358645	IER No. 44	2003-05366
45	AMC 358646	IER No. 45	2003-05367
46	AMC 358647	IER No. 46	2003-05368
47	AMC 358648	IER No. 47	2003-05369

PHOENIX, ARIZONA

2008 AUG 29 A 9:05

RECEIVED  
BLM AZ STATE OFFICE

48	AMC 358649	IER No. 48	2003-05370
49	AMC 358650	IER No. 49	2003-05371
50	AMC 358651	IER No. 50	2003-05372
51	AMC 358652	IER No. 51	2003-05373
52	AMC 358653	IER No. 52	2003-05374
53	AMC 358654	IER No. 53	2003-05375
54	AMC 358655	IER No. 54	2003-05376
55	AMC 358656	IER No. 55	2003-05377
56	AMC 358657	IER No. 56	2003-05378
57	AMC 358658	IER No. 57	2003-05379
58	AMC 358659	IER No. 58	2003-05380
59	AMC 358660	IER No. 59	2003-05381
60	AMC 358661	IER No. 60	2003-05382
61	AMC 358662	IER No. 61	2003-05383
62	AMC 358663	IER No. 62	2003-05384
63	AMC 358664	IER No. 63	2003-05385
64	AMC 358665	IER No. 64	2003-05386
65	AMC 358666	IER No. 65	2003-05387
66	AMC 358667	IER No. 66	2003-05388
67	AMC 358668	IER No. 67	2003-05389
68	AMC 358669	IER No. 68	2003-05390
69	AMC 358670	IER No. 69	2003-05391
70	AMC 358671	IER No. 70	2003-05392
71	AMC 358672	IER No. 71	2003-05393
72	AMC 358673	IER No. 72	2003-05394
73	AMC 358674	IER No. 73	2003-05395
74	AMC 358675	IER No. 74	2003-05396
75	AMC 358676	IER No. 75	2003-05397
76	AMC 358677	IER No. 76	2003-05398
77	AMC 358678	IER No. 77	2003-05399
78	AMC 358679	IER No. 78	2003-05400
79	AMC 358680	IER No. 79	2003-05401
80	AMC 358681	IER No. 80	2003-05402
81	AMC 358682	IER No. 81	2003-05403
82	AMC 358683	IER No. 82	2003-05404
83	AMC 358684	IER No. 83	2003-05405
84	AMC 358685	IER No. 84	2003-05406
85	AMC 358686	IER No. 85	2003-05407
86	AMC 358687	IER No. 86	2003-05408
87	AMC 358688	IER No. 87	2003-05409
88	AMC 358689	IER No. 88	2003-05410
89	AMC 358690	IER No. 89	2003-05411
90	AMC 358691	IER No. 90	2003-05412
91	AMC 358692	IER No. 91	2003-05413
92	AMC 358693	IER No. 92	2003-05414
93	AMC 358694	IER No. 93	2003-05415
94	AMC 358695	IER No. 94	2003-05416
95	AMC 358696	IER No. 95	2003-05417
96	AMC 358697	IER No. 96	2003-05418

RECEIVED  
BLM AZ STATE OFFICE  
2008 AUG 29 A 9:05  
PHOENIX, ARIZONA

97	AMC 358698	IER No. 97	2003-05419
98	AMC 358699	IER No. 98	2003-05420
99	AMC 358700	IER No. 99	2003-05421
100	AMC 358701	IER No. 100	2003-05422
101	AMC 358702	IER No. 101	2003-05423
102	AMC 358703	IER No. 102	2003-05424

RECEIVED  
BLM AZ STATE OFFICE  
2008 AUG 29 A 9:05  
PHOENIX, ARIZONA

LINE NUMBER	AMC NUMBER	CLAIM/SITE NAME	TWP	RNG	SEC
1	360032	Aruba 2	5 N	12 W	17, 20
2	360033	Aruba 3	5 N	12 W	17, 20
3	360034	Aruba 4	5 N	12 W	17, 20
4	360035	Aruba 5	5 N	12 W	17, 20
5	360036	Aruba 6	5 N	12 W	17, 20
6	360037	Aruba 7	5 N	12 W	17, 20
7	360038	Aruba 8	5 N	12 W	17, 20
8	360039	Aruba 9	5 N	12 W	17, 20
9	360040	Aruba 10	5 N	12 W	17, 20
10	360041	Aruba 11	5 N	12 W	17, 20
1/	355804	San Marcos	5 N	12 W	11 & 14
2	355805	San Marcos Ext.	5 N	12 W	11 & 14

RECEIVED  
 BLM AZ STATE OFFICE  
 2008 AUG 29 A 9:05  
 PHOENIX, ARIZONA

*LB*  
*EMC*

LINE NO.	AMC NUMBER	CLAIM/ SITE NAME	TWP	RNG	SEC
1	345139	CP 1	7N	13W	13
2	345140	CP2	7N	13W	13
3	345141	CP3	7N	13W	13
4	345142	CP4	7N	13W	13
5	345143	CP5	7N	13W	13
6	345144	CP6	7N	13W	13
7	345145	CP7	7N	13W	13
8	345146	CP8	7N	13W	13
9	345147	CP9	7N	13W	13
10	345148	CP10	7N	13W	13
11	345149	CP11	7N	13W	13
12	345150	CP12	7N	13W	13
13	345151	CP13	7N	13W	13
14	345152	CP14	7N	13W	13
15	345153	CP15	7N	13W	13

RECEIVED  
 BLM AZ STATE OFFICE  
 2008 AUG 29 A 9:05  
 PHOENIX, ARIZONA

15  
 PNC

United States Department of the Interior

Bureau of Land Management

BUSINESS & SUPPORT SVCS DIV

ONE N CENTRAL AVE SUITE 800

PHOENIX, AZ 85004 -4427

Phone: (602) 417-9200

Receipt

No:

1774903

**Transaction #:** 1832663  
**Date of Transaction:** 08/29/2008

**CUSTOMER:** US AMERICAN RESOURCES INC  
 3839 BRIAGROVER LN #6305  
 DALLAS, TX 75287

LINE #	QTY	DESCRIPTION	REMARKS	UNIT PRICE	TOTAL
1	1.00	LOCATABLE MINERALS / MINING CLAIMS-NOT NEW-UNADJUD, ONE AUTH NO. ONLY / MINING CLAIM MONEY RECEIVED (455) <b>CASES:</b> AMC358614/\$16125.00	MAINT 2009/129	- n/a -	16125.00
<b>TOTAL:</b>					<b>\$16,125.00</b>

PAYMENT INFORMATION

1	AMOUNT:	\$16,125.00	POSTMARKED:	N/A
	TYPE:	CHECK	RECEIVED:	08/29/2008
	CHECK NO:	3152967		
	NAME:	US AMERICAN RESOURCES INC 3839 BRIAGROVER LN #6305 DALLAS TX 75287		

REMARKS

This receipt was generated by the automated BLM Collections and Billing System and is a paper representation of a portion of the official electronic record contained therein.

AMC 360031  
 355804  
 345139  
 358614  
 358469

**MAINTENANCE FEE PAYMENT**

Claimant Name: USAR INC.  
 Address: 3839 Briarcliff Ln. Ste 6305  
 City: DALLAS State: TX Zip: 75287  
 Telephone: (972) 662-9070  
 E-mail address: JOWEN@USARINC.COM  
 Signature: [Signature]

RECEIVED  
 B.L.M. AZ STATE OFFICE  
 2007 AUG 30 A 10: 12  
 PHOENIX, ARIZONA  
 BLM  
 Date  
 Stamp

Check here if this is a change of address.

LINE NO.	AMC NUMBER	CLAIM/SITE NAME	COUNTY RECORDER DATA (If available)	TWP	RNG	SEC
1						
2		SEE ATTACHED				
3						
4						
5						
6						
7						
8						
9						
10						

List additional claims on Form MCF114.

No. of Claims: 129 x \$125 = 16125.00  
 Check No: 0676704747 Init. ERG  
 Receipt No.: 1557409  
 For BLM Use Only

Bureau of Land Management  
 Arizona State Office  
[www.az.blm.gov](http://www.az.blm.gov)

Form: MCF112  
 Revised July 2005

This form is available from the Arizona Department of Mines and Mineral Resources and may be reproduced.

ENTERED INTO COMPUTER  
 9/21/07 ab



LINE NUMBER	AMC NUMBER	CLAIM/SITE NAME	TWP	RNG	SEC
1	360032	Aruba 2	5 N	12 W	17, 20
2	360033	Aruba 3	5 N	12 W	17, 20
3	360034	Aruba 4	5 N	12 W	17, 20
4	360035	Aruba 5	5 N	12 W	17, 20
5	360036	Aruba 6	5 N	12 W	17, 20
6	360037	Aruba 7	5 N	12 W	17, 20
7	360038	Aruba 8	5 N	12 W	17, 20
8	360039	Aruba 9	5 N	12 W	17, 20
9	360040	Aruba 10	5 N	12 W	17, 20
10	360041	Aruba 11	5 N	12 W	17, 20
1	355804	San Marcos	5 N	12 W	11 & 14
2	355805	San Marcos Ext.	5 N	12 W	11 & 14

(12)

EXG

RECEIVED  
 B.L.M. AZ STATE OFFICE  
 2001 AUG 30 A 10: 12  
 PHOENIX, ARIZONA

**EXHIBIT "A"**

**Legal description of subject property in quitclaim deed of 6 October 2005, Scott Rubie, Grantor; US American Resources, Inc., Grantee**

- Unpatented Mining Claim CP 1 (A MC 345139), La Paz County, AZ, T07N, R13W, S13.
- Unpatented Mining Claim CP 2 (A MC 345140), La Paz County, AZ, T07N, R13W, S13.
- Unpatented Mining Claim CP 3 (A MC 345141), La Paz County, AZ, T07N, R13W, S13.
- Unpatented Mining Claim CP 4 (A MC 345142), La Paz County, AZ, T07N, R13W, S13.
- Unpatented Mining Claim CP 5 (A MC 345143), La Paz County, AZ, T07N, R13W, S13.
- Unpatented Mining Claim CP 6 (A MC 345144), La Paz County, AZ, T07N, R13W, S13.
- Unpatented Mining Claim CP 7 (A MC 345145), La Paz County, AZ, T07N, R13W, S13.
- Unpatented Mining Claim CP 8 (A MC 345146), La Paz County, AZ, T07N, R13W, S13.
- Unpatented Mining Claim CP 9 (A MC 345147), La Paz County, AZ, T07N, R13W, S13.
- Unpatented Mining Claim CP 10 (A MC 345148), La Paz County, AZ, T07N, R13W, S13.
- Unpatented Mining Claim CP 11 (A MC 345149), La Paz County, AZ, T07N, R13W, S13.
- Unpatented Mining Claim CP 12 (A MC 345150), La Paz County, AZ, T07N, R13W, S13.
- Unpatented Mining Claim CP 13 (A MC 345151), La Paz County, AZ, T07N, R13W, S13.
- Unpatented Mining Claim CP 14 (A MC 345152), La Paz County, AZ, T07N, R13W, S13.
- Unpatented Mining Claim CP 15 (A MC 345153), La Paz County, AZ, T07N, R13W, S13.

PHOENIX, ARIZONA

2007 AUG 30 A 10:12

RECEIVED B.L.M. AZ STATE OFFICE

652212.1  
10/7/2005

(15)  
etc

	<b>BLM Serial Numbers</b>	<b>Name Of Claim</b>	<b>County Book/Docket and Fee</b>
1	AMC 358614	IER No. 1	2003-05323
2	AMC 358615	IER No. 2	2003-05324
3	AMC 358469	IER No. 3	2003-05325
4	AMC 358470	IER No. 4	2003-05326
5	AMC 358616	IER No. 5	2003-05327
6	AMC 358617	IER No. 6	2003-05328
7	AMC 358618	IER No. 7	2003-05329
8	AMC 358619	IER No. 8	2003-05330
9	AMC 358471	IER No. 9	2003-05331
10	AMC 358472	IER No. 10	2003-05332
11	AMC 358620	IER No. 11	2003-05333
12	AMC 358621	IER No. 12	2003-05334
13	AMC 358622	IER No. 13	2003-05335
14	AMC 358623	IER No. 14	2003-05336
15	AMC 358473	IER No. 15	2003-05337
16	AMC 358474	IER No. 16	2003-05338
17	AMC 358624	IER No. 17	2003-05339
18	AMC 358625	IER No. 18	2003-05340
19	AMC 358626	IER No. 19	2003-05341
20	AMC 358627	IER No. 20	2003-05342
21	AMC 358475	IER No. 21	2003-05343
22	AMC 358476	IER No. 22	2003-05344
23	AMC 358628	IER No. 23	2003-05345
24	AMC 358629	IER No. 24	2003-05346
25	AMC 358630	IER No. 25	2003-05347
26	AMC 358631	IER No. 26	2003-05348
27	AMC 358477	IER No. 27	2003-05349
28	AMC 358478	IER No. 28	2003-05350
29	AMC 358632	IER No. 29	2003-05351
30	AMC 358633	IER No. 30	2003-05352
31	AMC 358634	IER No. 31	2003-05353
32	AMC 358635	IER No. 32	2003-05354
33	AMC 358479	IER No. 33	2003-05355
34	AMC 358480	IER No. 34	2003-05356
35	AMC 358636	IER No. 35	2003-05357
36	AMC 358637	IER No. 36	2003-05358
37	AMC 358638	IER No. 37	2003-05359
38	AMC 358639	IER No. 38	2003-05360
39	AMC 358640	IER No. 39	2003-05361

RECEIVED  
B.L.M. AZ STATE OFFICE

2001 AUG 30 A 10: 12

PHOENIX, ARIZONA

ELG

40	AMC 358641	IER No. 40	2003-05362
41	AMC 358642	IER No. 41	2003-05363
42	AMC 358643	IER No. 42	2003-05364
43	AMC 358644	IER No. 43	2003-05365
44	AMC 358645	IER No. 44	2003-05366
45	AMC 358646	IER No. 45	2003-05367
46	AMC 358647	IER No. 46	2003-05368
47	AMC 358648	IER No. 47	2003-05369
48	AMC 358649	IER No. 48	2003-05370
49	AMC 358650	IER No. 49	2003-05371
50	AMC 358651	IER No. 50	2003-05372
51	AMC 358652	IER No. 51	2003-05373
52	AMC 358653	IER No. 52	2003-05374
53	AMC 358654	IER No. 53	2003-05375
54	AMC 358655	IER No. 54	2003-05376
55	AMC 358656	IER No. 55	2003-05377
56	AMC 358657	IER No. 56	2003-05378
57	AMC 358658	IER No. 57	2003-05379
58	AMC 358659	IER No. 58	2003-05380
59	AMC 358660	IER No. 59	2003-05381
60	AMC 358661	IER No. 60	2003-05382
61	AMC 358662	IER No. 61	2003-05383
62	AMC 358663	IER No. 62	2003-05384
63	AMC 358664	IER No. 63	2003-05385
64	AMC 358665	IER No. 64	2003-05386
65	AMC 358666	IER No. 65	2003-05387
66	AMC 358667	IER No. 66	2003-05388
67	AMC 358668	IER No. 67	2003-05389
68	AMC 358669	IER No. 68	2003-05390
69	AMC 358670	IER No. 69	2003-05391
70	AMC 358671	IER No. 70	2003-05392
71	AMC 358672	IER No. 71	2003-05393
72	AMC 358673	IER No. 72	2003-05394
73	AMC 358674	IER No. 73	2003-05395
74	AMC 358675	IER No. 74	2003-05396
75	AMC 358676	IER No. 75	2003-05397
76	AMC 358677	IER No. 76	2003-05398
77	AMC 358678	IER No. 77	2003-05399
78	AMC 358679	IER No. 78	2003-05400
79	AMC 358680	IER No. 79	2003-05401
80	AMC 358681	IER No. 80	2003-05402
81	AMC 358682	IER No. 81	2003-05403

ERG

PHOENIX, ARIZONA

2001 AUG 30 A 10: 12

RECEIVED  
B.L.M. AZ STATE OFFICE

82	AMC 358683	IER No. 82	2003-05404
83	AMC 358684	IER No. 83	2003-05405
84	AMC 358685	IER No. 84	2003-05406
85	AMC 358686	IER No. 85	2003-05407
86	AMC 358687	IER No. 86	2003-05408
87	AMC 358688	IER No. 87	2003-05409
88	AMC 358689	IER No. 88	2003-05410
89	AMC 358690	IER No. 89	2003-05411
90	AMC 358691	IER No. 90	2003-05412
91	AMC 358692	IER No. 91	2003-05413
92	AMC 358693	IER No. 92	2003-05414
93	AMC 358694	IER No. 93	2003-05415
94	AMC 358695	IER No. 94	2003-05416
95	AMC 358696	IER No. 95	2003-05417
96	AMC 358697	IER No. 96	2003-05417
97	AMC 358698	IER No. 97	2003-05419
98	AMC 358699	IER No. 98	2003-05420
99	AMC 358700	IER No. 99	2003-05421
100	AMC 358701	IER No. 100	2003-05422
101	AMC 358702	IER No. 101	2003-05423
102	AMC 358703	IER No. 102	2003-05424

ERG

RECEIVED  
B.L.M. AZ STATE OFFICE  
2001 AUG 30 A 10: 12  
PHOENIX, ARIZONA

**United States Department of the Interior**  
**Bureau of Land Management**  
 BUSINESS & SUPPORT SVCS DIV  
 ONE N CENTRAL AVE SUITE 800  
 PHOENIX, AZ 85004 -4427  
 Phone: (602) 417-9200

Receipt

No: 1557409

<b>Transaction #:</b> 1609048	
<b>Date of Transaction:</b> 08/30/2007	
<b>CUSTOMER:</b>	US AMERICAN RESOURCES 3839 BRIARGROVE LN SUITE 6305 DALLAS, TX 75287

LINE #	QTY	DESCRIPTION	REMARKS	UNIT PRICE	TOTAL
1	1.00	LOCATABLE MINERALS / MINING CLAIMS- NOT NEW-UNADJUD, ONE AUTH NO. ONLY / MINING CLAIM MONEY RECEIVED (455) CASES: AMC360032/\$16125.00	MAINT 2008 (129)	- n/a -	16125.00
<b>TOTAL:</b>					<b>\$16,125.00</b>

PAYMENT INFORMATION					
1	AMOUNT:	\$16,125.00	POSTMARKED:	N/A	
	TYPE:	CHECK	RECEIVED:	08/30/2007	
	CHECK NO:	0676704747			
	NAME:	US AMERICAN RESOURCES 3839 BRIARGROVE LN SUITE 6305 DALLAS TX 75287			

REMARKS

This receipt was generated by the automated BLM Collections and Billing System and is a paper representation of a portion of the official electronic record contained therein.

AMC 345139  
 AMC 358863  
 AMC 289714  
 AMC 60025  
 AMC 358469  
 AMC 358614  
 AMC 355804  
 AMC 360031  
 AMC 60858  
 AMC 331685  
 AMC 335482

RECEIVED  
 BLM, AZ STATE OFFICE  
 2006 AUG 30 P 3 45  
 PHOENIX, ARIZONA  
 BLM Date Stamp

**MAINTENANCE FEE PAYMENT**

Claimant Name: HILLBRANDS + WESTERN, INC.  
 Address: 4655 W. CLAUDE RD.  
 City: PRESIDENT State: AZ Zip: 86305  
 Telephone: 928-541-9765  
 E-mail address: \_\_\_\_\_  
 Signature: [Signature]

Check here if this is a change of address.

LINE NO.	AMC NUMBER	CLAIM/SITE NAME	COUNTY RECORDER DATA (If available)	TWP	RNG	SEC
1		SEE ATTACHED				
2						
3						
4						
5						
6						
7						
8						
9						
10						

List additional claims on Form MCF114.

Bureau of Land Management  
 Arizona State Office  
[www.az.blm.gov](http://www.az.blm.gov)

No. of Claims: 12 x \$125 = 1,500.  
 Check No: CC Init. AMC  
 Receipt No.: 1348657  
 For BLM Use Only

Form: MCF112  
 Revised July 2005

This form is available from the Arizona Department of Mines and Mineral Resources and may be reproduced.

RE 9/13/06

LINE NUMBER	AMC NUMBER	CLAIM/SITE NAME	TWP	RNG	SEC
1	360032	Aruba 2	5 N	12 W	17, 20
2	360033	Aruba 3	5 N	12 W	17, 20
3	360034	Aruba 4	5 N	12 W	17, 20
4	360035	Aruba 5	5 N	12 W	17, 20
5	360036	Aruba 6	5 N	12 W	17, 20
6	360037	Aruba 7	5 N	12 W	17, 20
7	360038	Aruba 8	5 N	12 W	17, 20
8	360039	Aruba 9	5 N	12 W	17, 20
9	360040	Aruba 10	5 N	12 W	17, 20
10	360041	Aruba 11	5 N	12 W	17, 20
1	355804	San Marcos	5 N	12 W	11 & 14
2	355805	San Marcos Ext.	5 N	12 W	11 & 14

RECEIVED  
 B.L.M. AZ STATE OFFICE  
 2006 AUG 30 P 3:45  
 PHOENIX, ARIZONA



**MAINTENANCE FEE PAYMENT**

Claimant Name: US AMERICAN RESOURCES INC  
 Address: 6263 N. SCOTTSDALE RD. STE 145  
 City: SCOTTSDALE State: AZ Zip: 85250  
 Telephone: 858-543-GOLD  
 E-mail address: JOWEN@USAR INC.COM  
 Signature: [Signature] Pres/CEO

RECEIVED  
 BLM. AZ STATE OFFICE  
 PHOENIX, ARIZONA  
 2006 AUG 30 P 3:45  
 BLM  
 Date  
 Stamp

Check here if this is a change of address.

LINE NO.	AMC NUMBER	CLAIM/SITE NAME	COUNTY RECORDER DATA (If available)	TWP	RNG	SEC
1						
2		ATTACHED				
3						
4						
5						
6						
7						
8						
9						
10						

List additional claims on Form MCF114.

**Bureau of Land Management**  
**Arizona State Office**  
[www.az.blm.gov](http://www.az.blm.gov)

No. of Claims: 149 x \$125 = 18,625  
 Check No: CC Init. TMC  
 Receipt No.: 1348657  
**For BLM Use Only**

**Form: MCF112**  
 Revised July 2005

This form is available from the **Arizona Department of Mines and Mineral Resources** and may be reproduced.

	BLM Serial Numbers	Name Of Claim	County Book/Docket and Fee
1	AMC 358614	IER No. 1	2003-05323
2	AMC 358615	IER No. 2	2003-05324
3	AMC 358469	IER No. 3	2003-05325
4	AMC 358470	IER No. 4	2003-05326
5	AMC 358616	IER No. 5	2003-05327
6	AMC 358617	IER No. 6	2003-05328
7	AMC 358618	IER No. 7	2003-05329
8	AMC 358619	IER No. 8	2003-05330
9	AMC 358471	IER No. 9	2003-05331
10	AMC 358472	IER No. 10	2003-05332
11	AMC 358620	IER No. 11	2003-05333
12	AMC 358621	IER No. 12	2003-05334
13	AMC 358622	IER No. 13	2003-05335
14	AMC 358623	IER No. 14	2003-05336
15	AMC 358473	IER No. 15	2003-05337
16	AMC 358474	IER No. 16	2003-05338
17	AMC 358624	IER No. 17	2003-05339
18	AMC 358625	IER No. 18	2003-05340
19	AMC 358626	IER No. 19	2003-05341
20	AMC 358627	IER No. 20	2003-05342
21	AMC 358475	IER No. 21	2003-05343
22	AMC 358476	IER No. 22	2003-05344
23	AMC 358628	IER No. 23	2003-05345
24	AMC 358629	IER No. 24	2003-05346
25	AMC 358630	IER No. 25	2003-05347
26	AMC 358631	IER No. 26	2003-05348
27	AMC 358477	IER No. 27	2003-05349
28	AMC 358478	IER No. 28	2003-05350
29	AMC 358632	IER No. 29	2003-05351
30	AMC 358633	IER No. 30	2003-05352
31	AMC 358634	IER No. 31	2003-05353
32	AMC 358635	IER No. 32	2003-05354
33	AMC 358479	IER No. 33	2003-05355
34	AMC 358480	IER No. 34	2003-05356
35	AMC 358636	IER No. 35	2003-05357
36	AMC 358637	IER No. 36	2003-05358
37	AMC 358638	IER No. 37	2003-05359
38	AMC 358639	IER No. 38	2003-05360
39	AMC 358640	IER No. 39	2003-05361

PHOENIX, ARIZONA

2006 AUG 30 P 3:45

RECEIVED  
B.L.M. AZ STATE OFFICE

39  
TMC

40	AMC 358641	IER No. 40	2003-05362
41	AMC 358642	IER No. 41	2003-05363
42	AMC 358643	IER No. 42	2003-05364
43	AMC 358644	IER No. 43	2003-05365
44	AMC 358645	IER No. 44	2003-05366
45	AMC 358646	IER No. 45	2003-05367
46	AMC 358647	IER No. 46	2003-05368
47	AMC 358648	IER No. 47	2003-05369
48	AMC 358649	IER No. 48	2003-05370
49	AMC 358650	IER No. 49	2003-05371
50	AMC 358651	IER No. 50	2003-05372
51	AMC 358652	IER No. 51	2003-05373
52	AMC 358653	IER No. 52	2003-05374
53	AMC 358654	IER No. 53	2003-05375
54	AMC 358655	IER No. 54	2003-05376
55	AMC 358656	IER No. 55	2003-05377
56	AMC 358657	IER No. 56	2003-05378
57	AMC 358658	IER No. 57	2003-05379
58	AMC 358659	IER No. 58	2003-05380
59	AMC 358660	IER No. 59	2003-05381
60	AMC 358661	IER No. 60	2003-05382
61	AMC 358662	IER No. 61	2003-05383
62	AMC 358663	IER No. 62	2003-05384
63	AMC 358664	IER No. 63	2003-05385
64	AMC 358665	IER No. 64	2003-05386
65	AMC 358666	IER No. 65	2003-05387
66	AMC 358667	IER No. 66	2003-05388
67	AMC 358668	IER No. 67	2003-05389
68	AMC 358669	IER No. 68	2003-05390
69	AMC 358670	IER No. 69	2003-05391
70	AMC 358671	IER No. 70	2003-05392
71	AMC 358672	IER No. 71	2003-05393
72	AMC 358673	IER No. 72	2003-05394
73	AMC 358674	IER No. 73	2003-05395
74	AMC 358675	IER No. 74	2003-05396
75	AMC 358676	IER No. 75	2003-05397
76	AMC 358677	IER No. 76	2003-05398
77	AMC 358678	IER No. 77	2003-05399
78	AMC 358679	IER No. 78	2003-05400
79	AMC 358680	IER No. 79	2003-05401
80	AMC 358681	IER No. 80	2003-05402
81	AMC 358682	IER No. 81	2003-05403

PHOENIX, ARIZONA

2006 AUG 30 P 3:45

RECEIVED  
B.L.M. AZ STATE OFFICE

42

82	AMC 358683	IER No. 82	2003-05404
83	AMC 358684	IER No. 83	2003-05405
84	AMC 358685	IER No. 84	2003-05406
85	AMC 358686	IER No. 85	2003-05407
86	AMC 358687	IER No. 86	2003-05408
87	AMC 358688	IER No. 87	2003-05409
88	AMC 358689	IER No. 88	2003-05410
89	AMC 358690	IER No. 89	2003-05411
90	AMC 358691	IER No. 90	2003-05412
91	AMC 358692	IER No. 91	2003-05413
92	AMC 358693	IER No. 92	2003-05414
93	AMC 358694	IER No. 93	2003-05415
94	AMC 358695	IER No. 94	2003-05416
95	AMC 358696	IER No. 95	2003-05417
96	AMC 358697	IER No. 96	2003-05417
97	AMC 358698	IER No. 97	2003-05419
98	AMC 358699	IER No. 98	2003-05420
99	AMC 358700	IER No. 99	2003-05421
100	AMC 358701	IER No. 100	2003-05422
101	AMC 358702	IER No. 101	2003-05423
102	AMC 358703	IER No. 102	2003-05424

PHOENIX, ARIZONA

2006 AUG 30 P 3:45

RECEIVED  
B.L.M. AZ STATE OFFICE

(21)

**Unpatented Mining Claims**

Claim Name	AMC Number	County
Black Metal	60025	Mohave County, AZ
Copper King	60026	Mohave County, AZ
Gold Reserve	60027	Mohave County, AZ
Green Linnet	60028	Mohave County, AZ
Montreal	60029	Mohave County, AZ
Niwot	60030	Mohave County, AZ
Oro Fino	60031	Mohave County, AZ
Monitor	60032	Mohave County, AZ
Monitor Extension	60033	Mohave County, AZ
Monitor No. 1	60034	Mohave County, AZ
Monitor No. 3	60035	Mohave County, AZ
Monitor No. 4	60036	Mohave County, AZ
Monitor No. 5	60037	Mohave County, AZ
Monitor No. 6	60038	Mohave County, AZ
Monitor No. 7	60039	Mohave County, AZ
King Fraction	60858	Mohave County, AZ
W.S. Marle #2	331685	Mohave County, AZ
W.S. Marle #3	331686	Mohave County, AZ
W.S. Marle #4	331687	Mohave County, AZ
W.S. Marle #8	331688	Mohave County, AZ
W.S. Marle #1	335422	Mohave County, AZ
W.S. Marle #9	335423	Mohave County, AZ
JF 1	289738	La Paz County, AZ
JF 2	289739	La Paz County, AZ
JF 3	289740	La Paz County, AZ
JF 4	289741	La Paz County, AZ
JF 17	289742	La Paz County, AZ
JF 18	289743	La Paz County, AZ
JF 19	289744	La Paz County, AZ
JF 20	289745	La Paz County, AZ
JF 22	289747	La Paz County, AZ
JF 64	358863	La Paz County, AZ
CP 1	345139	La Paz County, AZ
CP 2	345140	La Paz County, AZ
CP 3	345141	La Paz County, AZ
CP 4	345142	La Paz County, AZ
CP 5	345143	La Paz County, AZ
CP 6	345144	La Paz County, AZ
CP 7	345145	La Paz County, AZ
CP 8	345146	La Paz County, AZ
CP 9	345147	La Paz County, AZ
CP 10	345148	La Paz County, AZ
CP 11	345149	La Paz County, AZ
CP 12	345150	La Paz County, AZ
CP 13	345151	La Paz County, AZ
CP 14	345152	La Paz County, AZ
CP 15	345153	La Paz County, AZ

PHOENIX, ARIZONA

2006 AUG 30 P 3:45

RECEIVED  
B.L.M. AZ STATE OFFICE

47  
TMC

**United States Department of the Interior**  
**Bureau of Land Management**  
 BUSINESS & SUPPORT SVCS DIV  
 ONE N CENTRAL AVE  
 PHOENIX, AZ 85004 -2203  
 Phone: (602) 417-9200

Receipt

No: 1348657

<b>Transaction #:</b> 1393949	
<b>Date of Transaction:</b> 08/30/2006	
<b>CUSTOMER:</b>	US AMERICAN RESOURCES 6263 N SCOTTSDALE RD STE 145 SCOTTSDALE,AZ 85250

LINE #	QTY	DESCRIPTION	REMARKS	UNIT PRICE	TOTAL
1	1.00	LOCATABLE MINERALS / MINING CLAIMS-NOT NEW-UNADJUD,ONE AUTH NO. ONLY / MINING CLAIM MONEY RECEIVED (455) <b>CASES: AMC360032/\$20125.00</b>	MAINT 2007/149	- n/a -	20125.00
<b>TOTAL:</b>					<b>\$20,125.00</b>

PAYMENT INFORMATION			
NOTE: Items will appear on credit card statement as "Bureau of Land Management".			
1	<b>AMOUNT:</b>	\$20,125.00	<b>POSTMARKED:</b> N/A
	<b>TYPE:</b>	CREDIT CARD	<b>RECEIVED:</b> 08/30/2006
	<b>NAME:</b>	US AMERICAN RESOURCES 6263 N SCOTTSDALE RD STE 145 SCOTTSDALE AZ 85250	
	<b>CARD NO:</b>	XXXXXXXXXXXX1025	<b>AUTH CODE:</b> 104122
	<b>NAME ON CARD:</b>	JOHN OWEN	
	<b>EXPIRES:</b>	06/30/2009	
	<b>SIGNATURE:</b>		

<b>REMARKS</b>	

This receipt was generated by the automated BLM Collections and Billing System and is a paper representation of a portion of the official electronic record contained therein.

AMC 358614  
 AMC 358469  
 AMC 360031  
 AMC 355804

**MAINTENANCE FEE PAYMENT**

Claimant Name: IER INC.  
 Address: 3839 Briarwood Ln. Ste 6307  
 City: DALLAS State: TX Zip: 75287  
 Telephone: (972) 662-9070  
 E-mail address: JOWENC@IERINC.NET  
 Signature: [Signature]

RECEIVED  
 B.L.M. AZ STATE OFFICE  
 PHOENIX, ARIZONA  
 2005 AUG 22 P 3: 07  
 BLM  
 Date  
 Stamp

Check here if this is a change of address.

LINE NO.	AMC NUMBER	CLAIM/SITE NAME	COUNTY RECORDER DATA (If available)	TWP	RNG	SEC
1						
2						
3		SEE ATTACHED				
4						
5						
6						
7						
8						
9						
10						

List additional claims on Form MCF114.

No. of Claims: 102 x \$125 = 12,750.<sup>00</sup>  
 Check No: \_\_\_\_\_ Init. TES  
 Receipt No.: \_\_\_\_\_  
 For BLM Use Only

Bureau of Land Management  
 Arizona State Office  
[www.az.blm.gov](http://www.az.blm.gov)

Form: MCF112  
 Revised July 2005

This form is available from the Arizona Department of Mines and Mineral Resources and may be reproduced.

ENTERED IN COMPUTER

RE 9/19/05

	BLM Serial Numbers	Name of Claims/Sites	County Book/Docket & Fee #
1.	AMC358614	IER no.1	2003-05323
2.	AMC358615	IER no.2	2003-05324
3.	AMC358469	IER no.3	2003-05325
4.	AMC358470	IER no.4	2003-05326
5.	AMC358616	IER no.5	2003-05327
6.	AMC358617	IER no.6	2003-05328
7.	AMC358618	IER no.7	2003-05329
8.	AMC358619	IER no.8	2003-05330
9.	AMC358471	IER no.9	2003-05331
10.	AMC358472	IER no.10	2003-05332
11.	AMC358620	IER no.11	2003-05333
12.	AMC358621	IER no.12	2003-05334
13.	AMC358622	IER no.13	2003-05335
14.	AMC358623	IER no.14	2003-05336
15.	AMC358473	IER no.15	2003-05337
16.	AMC358474	IER no.16	2003-05338
17.	AMC358624	IER no.17	2003-05339
18.	AMC358625	IER no.18	2003-05340
19.	AMC358626	IER no.19	2003-05341
20.	AMC358627	IER no.20	2003-05342
21.	AMC358475	IER no.21	2003-05343
22.	AMC358476	IER no.22	2003-05344
23.	AMC358628	IER no.23	2003-05345
24.	AMC358629	IER no.24	2003-05346
25.	AMC358630	IER no.25	2003-05347
26.	AMC358631	IER no.26	2003-05348
27.	AMC358477	IER no.27	2003-05349
28.	AMC358478	IER no.28	2003-05350
29.	AMC358632	IER no.29	2003-05351
30.	AMC358633	IER no.30	2003-05352
31.	AMC358634	IER no.31	2003-05353
32.	AMC358635	IER no.32	2003-05354
33.	AMC358479	IER no.33	2003-05355
34.	AMC358480	IER no.34	2003-05356
35.	AMC358636	IER no.35	2003-05357
36.	AMC358637	IER no.36	2003-05358
37.	AMC358638	IER no.37	2003-05359

PHOENIX, ARIZONA

2005 AUG 22 P 3: 07

RECEIVED  
B.L.M. AZ STATE OFFICE

RE 9/19/05

37  
T&B



38.	AMC358639	IER no.38	2003-05360
39.	AMC358640	IER no.39	2003-05361
40.	AMC358641	IER no.40	2003-05362
41.	AMC358642	IER no.41	2003-05363
42.	AMC358643	IER no.42	2003-05364
43.	AMC358644	IER no.43	2003-05365
44.	AMC358645	IER no.44	2003-05366
45.	AMC358646	IER no.45	2003-05367
46.	AMC358647	IER no.46	2003-05368
47.	AMC358648	IER no.47	2003-05369
48.	AMC358649	IER no.48	2003-05370
49.	AMC358650	IER no.49	2003-05371
50.	AMC358651	IER no.50	2003-05372
51.	AMC358652	IER no.51	2003-05373
52.	AMC358653	IER no.52	2003-05374
53.	AMC358654	IER no.53	2003-05375
54.	AMC358655	IER no.54	2003-05376
55.	AMC358656	IER no.55	2003-05377
56.	AMC358657	IER no.56	2003-05378
57.	AMC358658	IER no.57	2003-05379
58.	AMC358659	IER no.58	2003-05380
59.	AMC358660	IER no.59	2003-05381
60.	AMC358661	IER no.60	2003-05382
61.	AMC358662	IER no.61	2003-05383
62.	AMC358663	IER no.62	2003-05384
63.	AMC358664	IER no.63	2003-05385
64.	AMC358665	IER no.64	2003-05386
65.	AMC358666	IER no.65	2003-05387
66.	AMC358667	IER no.66	2003-05388
67.	AMC358668	IER no.67	2003-05389
68.	AMC358669	IER no.68	2003-05390
69.	AMC358670	IER no.69	2003-05391
70.	AMC358671	IER no.70	2003-05392
71.	AMC358672	IER no.71	2003-05393
72.	AMC358673	IER no.72	2003-05394
73.	AMC358674	IER no.73	2003-05395
74.	AMC358675	IER no.74	2003-05396
75.	AMC358676	IER no.75	2003-05397
76.	AMC358677	IER no.76	2003-05398
77.	AMC358678	IER no.77	2003-05399
78.	AMC358679	IER no.78	2003-05400
79.	AMC358680	IER no.79	2003-05401

PHOENIX, ARIZONA

2005 AUG 22 P 3: 01

RECEIVED  
B.L.M. AZ STATE OFFICE

RE 9/19/05

42  
128

80.	AMC358681	IER no.80	2003-05402
81.	AMC358682	IER no.81	2003-05403
82.	AMC358683	IER no.82	2003-05404
83.	AMC358684	IER no.83	2003-05405
84.	AMC358685	IER no.84	2003-05406
85.	AMC358686	IER no.85	2003-05407
86.	AMC358687	IER no.86	2003-05408
87.	AMC358688	IER no.87	2003-05409
88.	AMC358689	IER no.88	2003-05410
89.	AMC358690	IER no.89	2003-05411
90.	AMC358691	IER no.90	2003-05412
91.	AMC358692	IER no.91	2003-05413
92.	AMC358693	IER no.92	2003-05414
93.	AMC358694	IER no.93	2003-05415
94.	AMC358695	IER no.94	2003-05416
95.	AMC358696	IER no.95	2003-05417
96.	AMC358697	IER no.96	2003-05418
97.	AMC358698	IER no.97	2003-05419
98.	AMC358699	IER no.98	2003-05420
99.	AMC358700	IER no.99	2003-05421
100.	AMC358701	IER no.100	2003-05422
101.	AMC358702	IER no.101	2003-05423
102.	AMC358703	IER no.102	2003-05424

PHOENIX, ARIZONA

2005 AUG 22 P 3:07

RECEIVED  
B.L.M. AZ STATE OFFICE

ENTERED IN BOOK 0101

RE 9/19/05

23

**MAINTENANCE FEE PAYMENT**

Claimant Name: HillGrands & Western Inc.  
 Address: 4655 W. 6 CLAI ME RD.  
 City: Prescott State: AZ Zip: 86305  
 Telephone: (928) 541-9765  
 E-mail address: \_\_\_\_\_  
 Signature: [Signature]

RECEIVED  
 B.L.M. AZ STATE OFFICE  
 2005 AUG 22 P 3: 07  
 PHOENIX, ARIZONA  
 BLM  
 Date  
 Stamp

Check here if this is a change of address.

LINE NO.	AMC NUMBER	CLAIM/SITE NAME	COUNTY RECORDER DATA (If available)	TWP	RNG	SEC
1	<del>341578</del>	<del>San Marcos</del>	<del>Book 96 p. 14052/10</del>	<del>5N</del>	<del>12W</del>	<del>11, 14</del>
2	<del>341579</del>	<del>San Marcos Ext</del>				
3	360032	Aruba 2 - 11		5N	12W	17, 20
4	360033	23		5N	12W	17, 20
5	360034	4		5N	12W	17, 20
6	360035	5		5N	12W	17, 20
7	360036	6		5N	12W	17, 20
8	360037	7		5N	12W	17, 20
9	360038	8		5N	12W	17, 20
10	360039	9		5N	12W	17, 20

List additional claims on Form MCF114.

Bureau of Land Management  
 Arizona State Office  
[www.az.blm.gov](http://www.az.blm.gov)

No. of Claims: 12 x \$125 = 1500  
 Check No: \_\_\_\_\_ Init. YES  
 Receipt No.: \_\_\_\_\_  
 For BLM Use Only

Form: MCF112  
 Revised July 2005

This form is available from the Arizona Department of Mines and Mineral Resources and may be reproduced.

RE 9/19/05

**SUPPLEMENTAL ATTACHMENT**

May be used with the following forms for listing additional mining claims:

Check One.

- Affidavit of Performance of Annual Work
- Maintenance Fee Payment
- Notice of Intent to Hold Mining Claims
- Notice of Non-Liability for Labor and Materials Furnished

RECEIVED  
B.L.M. AZ STATE OFFICE

2005 AUG 22 P 3 09

PHOENIX, ARIZONA

BLM  
Date  
Stamp

LINE NO.	AMC NUMBER	CLAIM/SITE NAME	COUNTY RECORDER DATA (If available)	TWP	RNG	SEC
11	360040	Aruba 10		5N	12W	17, 20
12	360041	11		5N	12W	17, 20
1	355804	San Marcos		5N	12W	11 & 14
2	355805	San Marcos Ext.		5N	12W	11 & 14

Form MCF114  
Revised June 2005

This form is available from the Arizona Department of Mines & Mineral Resources and may be reproduced.

RE 9/19/05

**United States Department of the Interior**  
**Bureau of Land Management**  
 BUSINESS & SUPPORT SVCS DIV  
 222 N CENTRAL AVE,  
 PHOENIX, AZ 85004 -2203  
 Phone: (602) 417-9200

Receipt	
No:	1134291

<b>Transaction #:</b> 1173390
<b>Date of Transaction:</b> 08/22/2005
<b>CUSTOMER:</b> IER INC 3839 BRIAGROVE LANE SUITE 6307 DALLAS, TX 75287

LINE #	QTY	DESCRIPTION	REMARKS	UNIT PRICE	TOTAL
1	1.00	LOCATABLE MINERALS / MINING CLAIMS-NOT NEW-UNADJUD, ONE AUTH NO. ONLY / MINING CLAIM MONEY RECEIVED (455) <b>CASES: AMC358614/\$14250.00</b>	MAIN 2006 2006 (114)	- n/a -	14250.00
<b>TOTAL:</b>					<b>\$14,250.00</b>

PAYMENT INFORMATION															
NOTE: Items will appear on credit card statement as "Bureau of Land Management".															
1	<table border="1"> <tr> <td><b>AMOUNT:</b> \$14,250.00</td> <td><b>POSTMARKED:</b> N/A</td> </tr> <tr> <td><b>TYPE:</b> CREDIT CARD</td> <td><b>RECEIVED:</b> 08/22/2005</td> </tr> <tr> <td colspan="2"><b>NAME:</b> IER INC 3839 BRIAGROVE LANE SUITE 6307 DALLAS TX 75287</td> </tr> <tr> <td><b>CARD NO:</b> XXXXXXXXXXXX1025</td> <td><b>AUTH CODE:</b> 165448</td> </tr> <tr> <td colspan="2"><b>NAME ON CARD:</b> OWEN/J</td> </tr> <tr> <td colspan="2"><b>EXPIRES:</b> 06/30/2007</td> </tr> <tr> <td colspan="2"><b>SIGNATURE:</b></td> </tr> </table>	<b>AMOUNT:</b> \$14,250.00	<b>POSTMARKED:</b> N/A	<b>TYPE:</b> CREDIT CARD	<b>RECEIVED:</b> 08/22/2005	<b>NAME:</b> IER INC 3839 BRIAGROVE LANE SUITE 6307 DALLAS TX 75287		<b>CARD NO:</b> XXXXXXXXXXXX1025	<b>AUTH CODE:</b> 165448	<b>NAME ON CARD:</b> OWEN/J		<b>EXPIRES:</b> 06/30/2007		<b>SIGNATURE:</b>	
<b>AMOUNT:</b> \$14,250.00	<b>POSTMARKED:</b> N/A														
<b>TYPE:</b> CREDIT CARD	<b>RECEIVED:</b> 08/22/2005														
<b>NAME:</b> IER INC 3839 BRIAGROVE LANE SUITE 6307 DALLAS TX 75287															
<b>CARD NO:</b> XXXXXXXXXXXX1025	<b>AUTH CODE:</b> 165448														
<b>NAME ON CARD:</b> OWEN/J															
<b>EXPIRES:</b> 06/30/2007															
<b>SIGNATURE:</b>															

REMARKS

This receipt was generated by the automated BLM Collections and Billing System and is a paper representation of a portion of the official electronic record contained therein.

AMC 358614  
358469

**MAINTENANCE FEE PAYMENT**

BUREAU OF LAND MANAGEMENT  
222 N CENTRAL AVENUE  
PHOENIX, AZ 85004  
602-417-9200  
www.az.blm.gov

RECEIVED  
 B.L.M. AZ STATE OFFICE  
 2004 AUG 30 A 10:03  
 PHOENIX, ARIZONA  
 BLM Date Stamp

Mining Claim Maintenance Fee Payment of \$125 per claim/site is due on or before September 1, 2004, in lieu of assessment work for the upcoming assessment year beginning September 1 of the year noted above.

AMC NUMBER	CLAIM/SITE NAME	COUNTY RECORDER DATA	SEC	TWP	RNG
	IER No. 1 - 102				
	SEE ATTACHED				

List additional claims on the reverse side of this form.

Check here if this is a change of address.

CLAIMANT NAME: INTERNATIONAL ENERGY  
 ADDRESS: 3839 BLIARROVE LN Suite 6307  
 CITY: DALLAS STATE: TX ZIP: 75287  
 PHONE: (972) 662-9070 (866) 543-4653  
 SIGNATURE: [Signature] CEO.

Resources INC.

No of Claims: 102 x \$125 = 12,750.00  
 Check No: 642175144 Init: HMC  
 Receipt No: 940771  
**FOR BLM USE ONLY**

Claimant or agent must sign to record with the County.

AMC NUMBER	CLAIM/SITE NAME	COUNTY RECORDER DATA	SEC	TWP	RNG

43 CFR 3833.0-5(e) (August 30, 1994) requires that the names and current addresses of all owners shall be identified on all instruments to be recorded or filed.

Name: \_\_\_\_\_ Address: \_\_\_\_\_

City: \_\_\_\_\_ State: \_\_\_\_\_ Zip: \_\_\_\_\_  *Change of address*

Name: \_\_\_\_\_ Address: \_\_\_\_\_

City: \_\_\_\_\_ State: \_\_\_\_\_ Zip: \_\_\_\_\_  *Change of address*

Name: \_\_\_\_\_ Address: \_\_\_\_\_

City: \_\_\_\_\_ State: \_\_\_\_\_ Zip: \_\_\_\_\_  *Change of address*

Name: \_\_\_\_\_ Address: \_\_\_\_\_

City: \_\_\_\_\_ State: \_\_\_\_\_ Zip: \_\_\_\_\_  *Change of address*

Name: \_\_\_\_\_ Address: \_\_\_\_\_

City: \_\_\_\_\_ State: \_\_\_\_\_ Zip: \_\_\_\_\_  *Change of address*

**PRIVACY ACT STATEMENT** – This information is being collected pursuant to 30 U.S.C. 28, 43 CFR 3833.2, and ARS 27-208 in compliance with the laws of the USDI, Bureau of Land Management, and the State of Arizona. The purpose of this collection is to facilitate processing of claims or applications. This form is covered by Privacy Act Notice #INTERIOR/LLM -32 and is subject to the routine uses stated in that notice. Privacy Act Notice #INTERIOR/LLM-32 is available at the BLM Arizona State Office. This form may be locally reproduced.

	BLM Serial Numbers	Name of Claims/Sites	County Book/Docket & Fee #
1.	AMC358614	IER no.1	2003-05323
2.	AMC358615	IER no.2	2003-05324
3.	AMC358469	IER no.3	2003-05325
4.	AMC358470	IER no.4	2003-05326
5.	AMC358616	IER no.5	2003-05327
6.	AMC358617	IER no.6	2003-05328
7.	AMC358618	IER no.7	2003-05329
8.	AMC358619	IER no.8	2003-05330
9.	AMC358471	IER no.9	2003-05331
10.	AMC358472	IER no.10	2003-05332
11.	AMC358620	IER no.11	2003-05333
12.	AMC358621	IER no.12	2003-05334
13.	AMC358622	IER no.13	2003-05335
14.	AMC358623	IER no.14	2003-05336
15.	AMC358473	IER no.15	2003-05337
16.	AMC358474	IER no.16	2003-05338
17.	AMC358624	IER no.17	2003-05339
18.	AMC358625	IER no.18	2003-05340
19.	AMC358626	IER no.19	2003-05341
20.	AMC358627	IER no.20	2003-05342
21.	AMC358475	IER no.21	2003-05343
22.	AMC358476	IER no.22	2003-05344
23.	AMC358628	IER no.23	2003-05345
24.	AMC358629	IER no.24	2003-05346
25.	AMC358630	IER no.25	2003-05347
26.	AMC358631	IER no.26	2003-05348
27.	AMC358477	IER no.27	2003-05349
28.	AMC358478	IER no.28	2003-05350
29.	AMC358632	IER no.29	2003-05351
30.	AMC358633	IER no.30	2003-05352
31.	AMC358634	IER no.31	2003-05353
32.	AMC358635	IER no.32	2003-05354
33.	AMC358479	IER no.33	2003-05355
34.	AMC358480	IER no.34	2003-05356
35.	AMC358636	IER no.35	2003-05357
36.	AMC358637	IER no.36	2003-05358
37.	AMC358638	IER no.37	2003-05359

PHOENIX, ARIZONA

2004 AUG 30 A 10: 03

RECEIVED  
B.L.M. AZ STATE OFFICE

37  
TMC



38.	AMC358639	IER no.38	2003-05360
39.	AMC358640	IER no.39	2003-05361
40.	AMC358641	IER no.40	2003-05362
41.	AMC358642	IER no.41	2003-05363
42.	AMC358643	IER no.42	2003-05364
43.	AMC358644	IER no.43	2003-05365
44.	AMC358645	IER no.44	2003-05366
45.	AMC358646	IER no.45	2003-05367
46.	AMC358647	IER no.46	2003-05368
47.	AMC358648	IER no.47	2003-05369
48.	AMC358649	IER no.48	2003-05370
49.	AMC358650	IER no.49	2003-05371
50.	AMC358651	IER no.50	2003-05372
51.	AMC358652	IER no.51	2003-05373
52.	AMC358653	IER no.52	2003-05374
53.	AMC358654	IER no.53	2003-05375
54.	AMC358655	IER no.54	2003-05376
55.	AMC358656	IER no.55	2003-05377
56.	AMC358657	IER no.56	2003-05378
57.	AMC358658	IER no.57	2003-05379
58.	AMC358659	IER no.58	2003-05380
59.	AMC358660	IER no.59	2003-05381
60.	AMC358661	IER no.60	2003-05382
61.	AMC358662	IER no.61	2003-05383
62.	AMC358663	IER no.62	2003-05384
63.	AMC358664	IER no.63	2003-05385
64.	AMC358665	IER no.64	2003-05386
65.	AMC358666	IER no.65	2003-05387
66.	AMC358667	IER no.66	2003-05388
67.	AMC358668	IER no.67	2003-05389
68.	AMC358669	IER no.68	2003-05390
69.	AMC358670	IER no.69	2003-05391
70.	AMC358671	IER no.70	2003-05392
71.	AMC358672	IER no.71	2003-05393
72.	AMC358673	IER no.72	2003-05394
73.	AMC358674	IER no.73	2003-05395
74.	AMC358675	IER no.74	2003-05396
75.	AMC358676	IER no.75	2003-05397
76.	AMC358677	IER no.76	2003-05398
77.	AMC358678	IER no.77	2003-05399
78.	AMC358679	IER no.78	2003-05400
79.	AMC358680	IER no.79	2003-05401

RECEIVED  
B.L.M. AZ STATE OFFICE  
2004 AUG 30 A 10: 03  
PHOENIX, ARIZONA

42

80.	AMC358681	IER no.80	2003-05402
81.	AMC358682	IER no.81	2003-05403
82.	AMC358683	IER no.82	2003-05404
83.	AMC358684	IER no.83	2003-05405
84.	AMC358685	IER no.84	2003-05406
85.	AMC358686	IER no.85	2003-05407
86.	AMC358687	IER no.86	2003-05408
87.	AMC358688	IER no.87	2003-05409
88.	AMC358689	IER no.88	2003-05410
89.	AMC358690	IER no.89	2003-05411
90.	AMC358691	IER no.90	2003-05412
91.	AMC358692	IER no.91	2003-05413
92.	AMC358693	IER no.92	2003-05414
93.	AMC358694	IER no.93	2003-05415
94.	AMC358695	IER no.94	2003-05416
95.	AMC358696	IER no.95	2003-05417
96.	AMC358697	IER no.96	2003-05418
97.	AMC358698	IER no.97	2003-05419
98.	AMC358699	IER no.98	2003-05420
99.	AMC358700	IER no.99	2003-05421
100.	AMC358701	IER no.100	2003-05422
101.	AMC358702	IER no.101	2003-05423
102.	AMC358703	IER no.102	2003-05424

PHOENIX, ARIZONA

2004 AUG 30 A 10: 03

RECEIVED  
B.L.M. AZ STATE OFFICE

73  
PMC

**United States Department of the Interior**  
**Bureau of Land Management**  
 BUSINESS & SUPPORT SVCS DIV  
 222 N CENTRAL AVE  
 PHOENIX, AZ 85004 -2203  
 Phone: (602) 417-9200

Receipt	
No:	940771

**Transaction #:** 975137  
**Date of Transaction:** 08/30/2004

<b>CUSTOMER:</b>	INTL ENERGY & RES INC 3839 BRIARGROVE LN STE 6307 DALLAS, TX 75287
------------------	---

LINE #	QTY	DESCRIPTION	REMARKS	UNIT PRICE	TOTAL
1	1.00	LOCATABLE MINERALS / MINING CLAIMS-NOT NEW-UNADJUD, ONE AUTH NO. ONLY / MINING CLAIM MONEY RECEIVED (455) <b>CASES:</b> AMC358614/\$12750.00	MAINT 2005/102	- n/a -	12750.00
<b>TOTAL:</b>					<b>\$12,750.00</b>

PAYMENT INFORMATION			
1	<b>AMOUNT:</b>	\$12,750.00	<b>POSTMARKED:</b> N/A
	<b>TYPE:</b>	CHECK	<b>RECEIVED:</b> 08/30/2004
	<b>CHECK NO:</b>	642175144	
	<b>NAME:</b>	INTL ENERGY & RES INC 3839 BRIARGROVE LN STE 6307 DALLAS TX 75287	

REMARKS

This receipt was generated by the automated BLM Collections and Billing System and is a paper representation of a portion of the official electronic record contained therein.

**NOTICE!!**

**These documents have been scanned!**

**Do not place un-scanned documents beneath this notice!**

**Do not remove this notice from this file!**

GPO Jacket No. 560-102  
Print Order 61540  
Rise Business Services, LLC  
Job=AZ15 6/6/2019



Box Number= AZ15121



Claim Begin-End: AMC358614-AMC358703

**5 Miscellaneous**



AZ15121-3

AMC358544-AMC359395

**NO  
DOCUMENTS  
FOUND**

NO DOCUMENTS FOUND  
NO DOCUMENTS FOUND

**NOTICE!!**

**These documents have been scanned!**

**Do not place un-scanned documents beneath this notice!**

**Do not remove this notice from this file!**

GPO Jacket No. 560-102  
Print Order 61540  
Rise Business Services, LLC  
Job=AZ15 6/6/2019



Box Number= AZ15121



Claim Begin-End: AMC358614-AMC358703

**6 Location Notices-Amendments and Supporting Documents**



AZ15121-3

AMC358544-AMC359395

**MINING CLAIM STATUS REPORT**

1001860

Status Checked By:	<u>MC</u>
ITP Checked By:	<u>MC</u>
GEO Checked By:	<u>MC</u>
Preadjudication By:	
Final Adjudication By:	<u>KB</u> 12/17/04

LEAD SERIAL NO AMC 358614 THROUGH AMC 358703

<u>90</u>	LODE	@ \$25 = \$	<u>2,250.<sup>00</sup></u>	Location Fee
	PLACER	@ \$10 = \$	<u>900.<sup>00</sup></u>	Service Fee curable defect
	MILL SITE	@ \$100 = \$	<u>9000.<sup>00</sup></u>	Claim Maintenance Fee
	TUNNEL SITE	\$		TOTAL FEES
	ASSOCIATION	\$		Copy Fees,
	PLACER	\$		Overage <input type="checkbox"/> Shortage <input type="checkbox"/>
		\$	<u>12,150.<sup>00</sup></u>	TOTAL RECEIVED

OVER THE-COUNTER:  MAIL:  Timely Filed: YES  NO

**LEGAL DESCRIPTION:**

T <u>5N</u>	R <u>12W</u>	S <u>29, 28, 27, 20-</u>	T _____	R _____	S _____
T _____	R _____	S <u>21, 22, 33, 34</u>	T _____	R _____	S _____
T _____	R _____	S _____	T _____	R _____	S _____
T _____	R _____	S _____	T _____	R _____	S _____

GENERAL JURISDICTION: BLM  or NATIONAL FOREST  \_\_\_\_\_  
Name

SPLIT ESTATE LAND SX  PX  SRHE  OTHER  \_\_\_\_\_  
Specify

WILDERNESS AREA (WA): \_\_\_\_\_  
Specify

CLAIMS SUBJECT TO PL 359: YES  NO

PROPER NOTICE FILED IF LOCATING ON SRHE: YES  NO

COMMENTS: \_\_\_\_\_  
Excluded # 893542 & 552390 in DC. 33  
\_\_\_\_\_ Check serial #'s (358631, etc) \_\_\_\_\_

STATUS: PARTIALLY VOID  VOID

PRIVATE MINERALS  WITHDRAWN  OTHER

COMMENTS: \_\_\_\_\_  
\_\_\_\_\_  
\_\_\_\_\_  
\_\_\_\_\_  
\_\_\_\_\_  
\_\_\_\_\_  
\_\_\_\_\_  
\_\_\_\_\_  
\_\_\_\_\_

WHEN RECORDED MAIL TO:  
International Energy & Resources, Inc.  
10112 Napa Valley Drive  
Frisco, TX 75035

FEE\$ \_\_\_\_\_  
COUNTY RECORDER

**NOTICE OF LODE MINING CLAIM LOCATION**

Name of claim: IER no. 1

Name of Locator: International Energy & Resources, Inc.

Located in the SE 1/4 of Section 29, Township 5 North, Range 12 West, G. & S. R. Base and Meridian, Ellsworth Mining District, La Paz County, Arizona.

The Southeast corner of this claim is 0 feet in a North direction and 0 feet in a East direction from the SW corner of Section 28 Township 5 North, Range 12 West, G. & S. R. B & M.

Type of corner and location monuments are 4 foot high, 2 x 2 posts.

Beginning at the SE corner of this claim, 600 feet North to the NE corner, Then 1500 feet West to the NW corner, then 600 feet South to the SW corner, then 1500 feet East to the point of beginning.

This location is 10 feet in a West direction from the East end center and 1490 feet in an East direction from the West end center of the claim.

Date of Location Oct 3, 2003

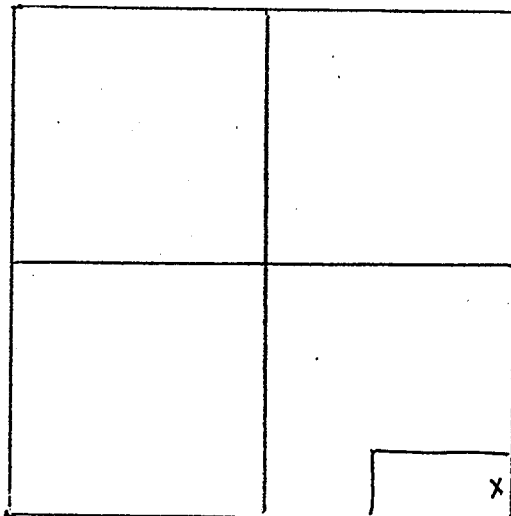
SIGNATURES:

Name: Ted Zilber

Title: Agent

X = Location Monument  
Section 29

1 mile



RECEIVED  
P.L.M. AZ STATE  
OFFICE

2003 OCT -8 P 1:43

PHOENIX, ARIZONA

4985914



WHEN RECORDED MAIL TO:  
International Energy & Resources, Inc.  
10112 Napa Valley Drive  
Frisco, TX 75035

\_\_\_\_\_  
FEE\$  
COUNTY RECORDER

**NOTICE OF LODE MINING CLAIM LOCATION**

Name of claim: IER no. 2

Name of Locator: International Energy & Resources, Inc.

Located in the SW 1/4 of Section 28, Township 5 North, Range 12 West, G. & S. R. Base and Meridian, Ellsworth Mining District, La Paz County, Arizona.

The Southeast corner of this claim is 1500 feet in a EAST direction and 0 feet in a North direction from the SW corner of Section 28 Township 5 North, Range 12 West, G. & S. R. B & M.

Type of corner and location monuments are 4 foot high, 2 x 2 posts.

Beginning at the SE corner of this claim, 600 feet North to the NE corner, Then 1500 feet West to the NW corner, then 600 feet South to the SW corner, then 1500 feet East to the point of beginning.

This location is 1490 feet in a West direction from the East end center and 10 feet in an East direction from the West end center of the claim.

Date of Location Oct 3, 2003

SIGNATURES:

Name: Sid Zilbush

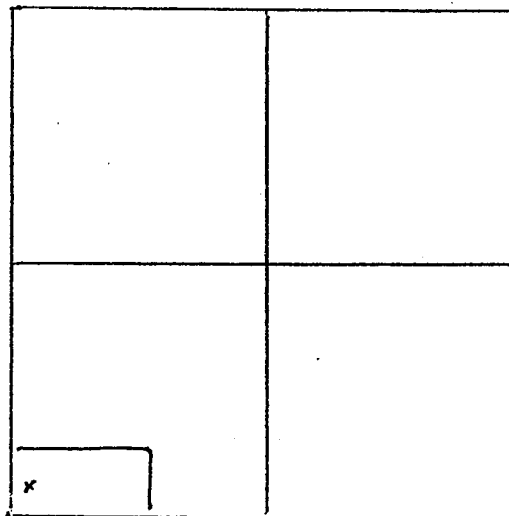
Address: 443

City: Phoenix

State: Arizona

X = Location Monument  
Section 28

1 mile



RECEIVED  
B.L.M. AZ STATE OFFICE  
2003 OCT -8 P 4:43  
PHOENIX, ARIZONA

AMB 358615

WHEN RECORDED MAIL TO:  
International Energy & Resources, Inc.  
10112 Napa Valley Drive  
Frisco, TX 75035

\_\_\_\_\_  
FEE\$  
COUNTY RECORDER

**NOTICE OF LODE MINING CLAIM LOCATION**

Name of claim: IER no. 5

Name of Locator: International Energy & Resources, Inc.

Located in the SE 1/4 SW 1/4 of Section 28 27, Township 5 North, Range 12 West, G. & S. R. Base and Meridian, Ellsworth Mining District, La Paz County, Arizona.

The Southeast corner of this claim is 716 feet in a EAST direction and 0 feet in a North direction from the SE corner of Section 28 Township 5 North, Range 12 West, G. & S. R. B & M.

Type of corner and location monuments are 4 foot high, 2 x 2 posts.

Beginning at the SE corner of this claim, 600 feet North to the NE corner, Then 1500 feet West to the NW corner, then 600 feet South to the SW corner, then 1500 feet East to the point of beginning.

This location is 10 feet in a West direction from the East end center and 1490 feet in an East direction from the West end center of the claim.

Date of Location Sept 26, 2003

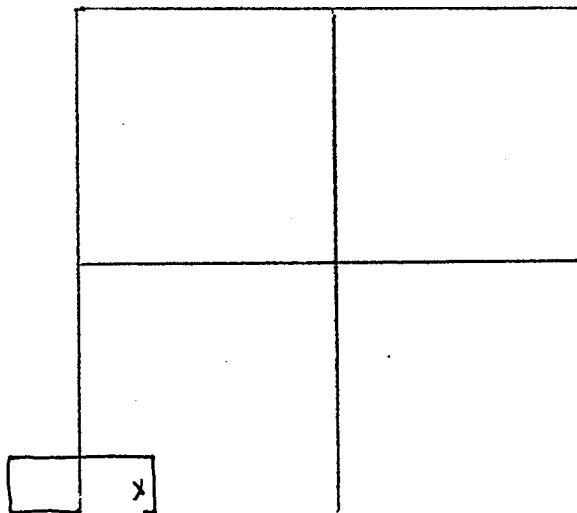
SIGNATURES:

Name: Ted Hilbrands

Title: Agent

X = Location Monument  
Section 27

1 mile



RECEIVED  
B.L.M. AZ STATE OFFICE

2003 OCT -8 P 1:43

PHOENIX, ARIZONA

AMC 358616

**WHEN RECORDED MAIL TO:**  
International Energy & Resources, Inc.  
10112 Napa Valley Drive  
Frisco, TX 75035

FEE\$ \_\_\_\_\_  
**COUNTY RECORDER**

**NOTICE OF LODE MINING CLAIM LOCATION**

Name of claim: IER no. 6

Name of Locator: International Energy & Resources, Inc.

Located in the SW 1/4 of Section 27, Township 5 North, Range 12 West, G. & S. R. Base and Meridian, Ellsworth Mining District, La Paz County, Arizona.

The Southeast corner of this claim is 2216 feet in a East direction and 0 feet in a North direction from the SE corner of Section 28 Township 5 North, Range 12 West, G. & S. R. B & M.

Type of corner and location monuments are 4 foot high, 2 x 2 posts.

Beginning at the SE corner of this claim, 600 feet North to the NE corner, Then 1500 feet West to the NW corner, then 600 feet South to the SW corner, then 1500 feet East to the point of beginning.

This location is 1490 feet in a West direction from the East end center and 10 feet in an East direction from the West end center of the claim.

Date of Location Sept 26, 2003

**SIGNATURES:**

Name Jed Hilbrouck

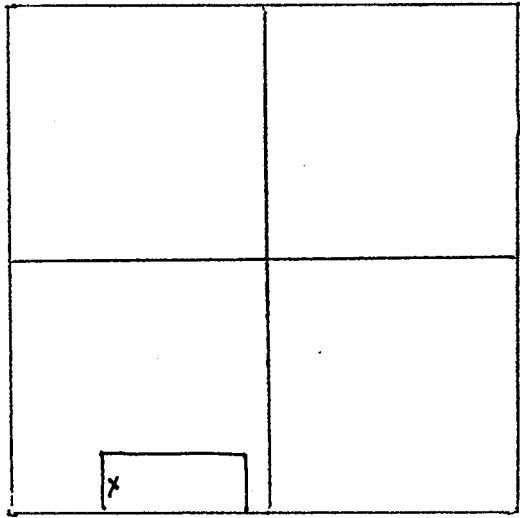
Title: Agent

X = Location Monument  
Section 27

1 mile



RECEIVED  
B.L.M. AZ STATE OFFICE  
2003 OCT -8 P 1:43  
PHOENIX, ARIZONA



ANC 358617

**WHEN RECORDED MAIL TO:**  
International Energy & Resources, Inc.  
10112 Napa Valley Drive  
Frisco, TX 75035

FEE\$ \_\_\_\_\_  
**COUNTY RECORDER**

**NOTICE OF LODE MINING CLAIM LOCATION**

Name of claim: IER no. 7

Name of Locator: International Energy & Resources, Inc.

Located in the SE 1/4 of Section 29, Township 5 North, Range 12 West, G. & S. R. Base and Meridian, Ellsworth Mining District, La Paz County, Arizona.

The Southeast corner of this claim is 0 feet in a EAST direction and 600 feet in a North direction from the SW corner of Section 28 Township 5 North, Range 12 West, G. & S. R. B & M.

Type of corner and location monuments are 4 foot high, 2 x 2 posts.

Beginning at the SE corner of this claim, 600 feet North to the NE corner, Then 1500 feet West to the NW corner, then 600 feet South to the SW corner, then 1500 feet East to the point of beginning.

This location is 10 feet in a West direction from the East end center and 1490 feet in an East direction from the West end center of the claim.

Date of Location Oct 3, 2003

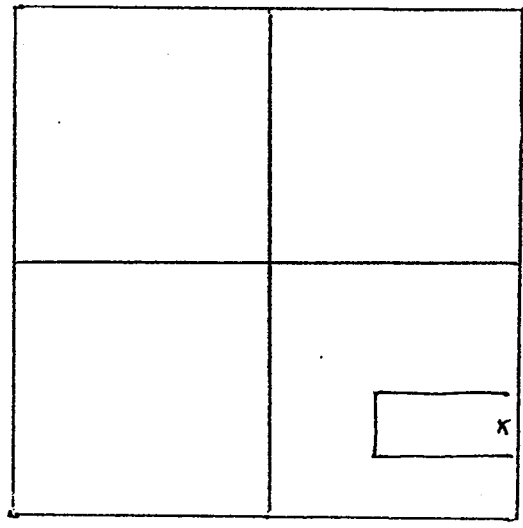
**SIGNATURES:**

Name: Jed Zilberh

Title: Agent

X = Location Monument  
Section 29

1 mile



RECEIVED  
B.L.M. AZ STATE OFFICE  
2003 OCT -8 P 1:43  
PHOENIX, ARIZONA

ANPC 358618

**WHEN RECORDED MAIL TO:**  
International Energy & Resources, Inc.  
10112 Napa Valley Drive  
Frisco, TX 75035

FEE\$ \_\_\_\_\_  
**COUNTY RECORDER**

**NOTICE OF LODE MINING CLAIM LOCATION**

Name of claim: IER no. 8

Name of Locator: International Energy & Resources, Inc.

Located in the SW 1/4 of Section 28, Township 5 North, Range 12 West, G. & S. R. Base and Meridian, Ellsworth Mining District, La Paz County, Arizona.

The Southeast corner of this claim is 1500 feet in a EAST direction and 600 feet in a North direction from the SW corner of Section 28 Township 5 North, Range 12 West, G. & S. R. B & M.

Type of corner and location monuments are 4 foot high, 2 x 2 posts.

Beginning at the SE corner of this claim, 600 feet North to the NE corner, Then 1500 feet West to the NW corner, then 600 feet South to the SW corner, then 1500 feet East to the point of beginning.

This location is 1490 feet in a West direction from the East end center and 10 feet in an East direction from the West end center of the claim.

Date of Location Oct 3, 2003

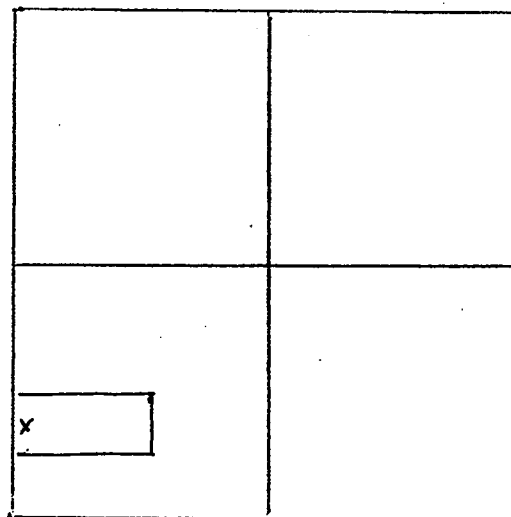
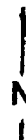
**SIGNATURES:**

Name: Jed Zilbrich

Title: Agent

X = Location Monument  
Section 28

1 mile



RECEIVED  
BLM. AZ STATE OFFICE  
2003 OCT -8 P 1:43  
PHOENIX, ARIZONA

ANR 358619

WHEN RECORDED MAIL TO:  
International Energy & Resources, Inc.  
10112 Napa Valley Drive  
Frisco, TX 75035

FEE\$ \_\_\_\_\_  
COUNTY RECORDER

**NOTICE OF LODE MINING CLAIM LOCATION**

Name of claim: IER no. 11

Name of Locator: International Energy & Resources, Inc.

Located in the SE 1/4 SW 1/4 of Section 28 27, Township 5 North, Range 12 West, G. & S. R. Base and Meridian, Ellsworth Mining District, La Paz County, Arizona.

The Southeast corner of this claim is 716 feet in a EAST direction and 600 feet in a North direction from the SE corner of Section 28 Township 5 North, Range 12 West, G. & S. R. B & M.

Type of corner and location monuments are 4 foot high, 2 x 2 posts.

Beginning at the SE corner of this claim, 600 feet North to the NE corner, Then 1500 feet West to the NW corner, then 600 feet South to the SW corner, then 1500 feet East to the point of beginning.

This location is 10 feet in a West direction from the East end center and 1490 feet in an East direction from the West end center of the claim.

Date of Location Sept 26, 2003

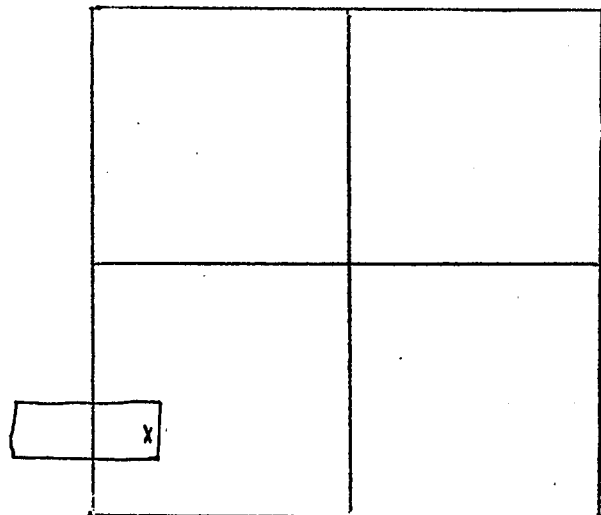
SIGNATURES:

Name: Jed Hilbrands

Title: Agent

X = Location Monument  
Section 27

1 mile



RECEIVED  
BULM. AZ STATE OFFICE  
2003 OCT -8 P 1:43  
PHOENIX, ARIZONA

ANC 358620

**WHEN RECORDED MAIL TO:**  
International Energy & Resources, Inc.  
10112 Napa Valley Drive  
Frisco, TX 75035

FEE\$ \_\_\_\_\_  
**COUNTY RECORDER**

**NOTICE OF LODE MINING CLAIM LOCATION**

Name of claim: IER no. 12

Name of Locator: International Energy & Resources, Inc.

Located in the SW 1/4 of Section 27, Township 5 North, Range 12 West, G. & S. R. Base and Meridian, Ellsworth Mining District, La Paz County, Arizona.

The Southeast corner of this claim is 2216 feet in a EAST direction and 600 feet in a North direction from the SE corner of Section 28 Township 5 North, Range 12 West, G. & S. R. B & M.

Type of corner and location monuments are 4 foot high, 2 x 2 posts.

Beginning at the SE corner of this claim, 600 feet North to the NE corner, Then 1500 feet West to the NW corner, then 600 feet South to the SW corner, then 1500 feet East to the point of beginning.

This location is 1490 feet in a West direction from the East end center and 10 feet in an East direction from the West end center of the claim.

Date of Location Sept 26, 2003

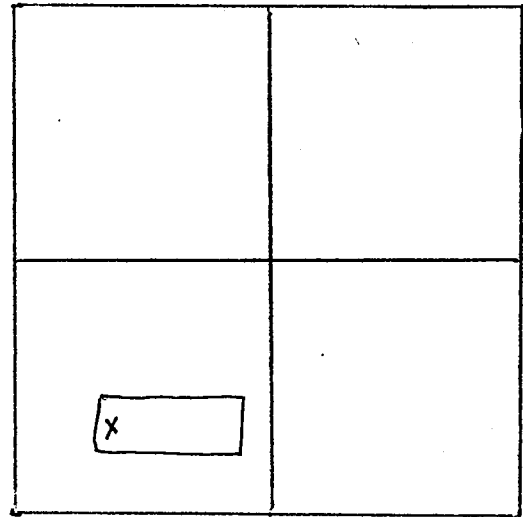
**SIGNATURES:**

Name: Jed Hilbrand

Title: Agent

X = Location Monument  
Section 27

1 mile



RECEIVED  
P.L.M. AZ STATE OFFICE  
2003 OCT -8 P 1:43  
PHOENIX, ARIZONA

ANG 358621

**WHEN RECORDED MAIL TO:**  
International Energy & Resources, Inc.  
10112 Napa Valley Drive  
Frisco, TX 75035

FEE\$ \_\_\_\_\_  
**COUNTY RECORDER**

**NOTICE OF LODE MINING CLAIM LOCATION**

Name of claim: **IER** no. 13

Name of Locator: International Energy & Resources, Inc.

Located in the SE 1/4 of Section 29, Township 5 North, Range 12 West, G. & S. R. Base and Meridian, Ellsworth Mining District, La Paz County, Arizona.

The Southeast corner of this claim is 0 feet in a East direction and 1200 feet in a North direction from the SW corner of Section 28 Township 5 North, Range 12 West, G. & S. R. B & M.

Type of corner and location monuments are 4 foot high, 2 x 2 posts.

Beginning at the SE corner of this claim, 600 feet North to the NE corner, Then 1500 feet West to the NW corner, then 600 feet South to the SW corner, then 1500 feet East to the point of beginning.

This location is 10 feet in a West direction from the East end center and 1490 feet in an East direction from the West end center of the claim.

Date of Location Oct 3, 2003

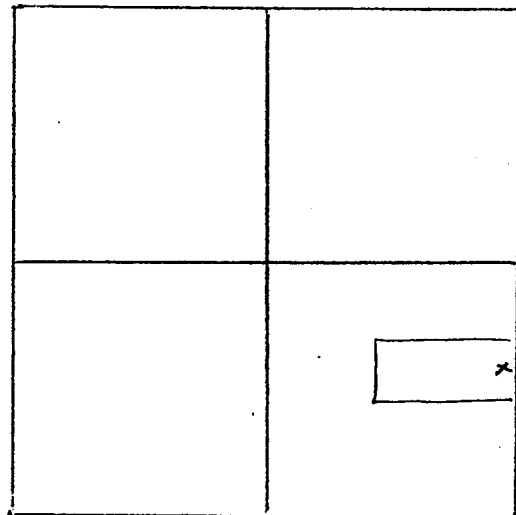
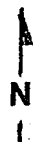
**SIGNATURES:**

Name: Jed Zilberk

Title: Agent

X = Location Monument  
Section 29

1 mile



RECEIVED  
B.L.M. AZ STATE OFFICE  
2003 OCT -8 P 1:43  
PHOENIX, ARIZONA

AMC 358622



WHEN RECORDED MAIL TO:  
International Energy & Resources, Inc.  
10112 Napa Valley Drive  
Frisco, TX 75035

\_\_\_\_\_  
FEE\$  
COUNTY RECORDER

**NOTICE OF LODE MINING CLAIM LOCATION**

Name of claim: IER no. 14

Name of Locator: International Energy & Resources, Inc.

Located in the SW 1/4 of Section 28, Township 5 North, Range 12 West, G. & S. R. Base and Meridian, Ellsworth Mining District, La Paz County, Arizona.

The Southeast corner of this claim is 1500 feet in a EAST direction and 1200 feet in a North direction from the SW corner of Section 28 Township 5 North, Range 12 West, G. & S. R. B & M.

Type of corner and location monuments are 4 foot high, 2 x 2 posts.

Beginning at the SE corner of this claim, 600 feet North to the NE corner, Then 1500 feet West to the NW corner, then 600 feet South to the SW corner, then 1500 feet East to the point of beginning.

This location is 1490 feet in a West direction from the East end center and 10 feet in an East direction from the West end center of the claim.

Date of Location Oct 3, 2003

SIGNATURES:

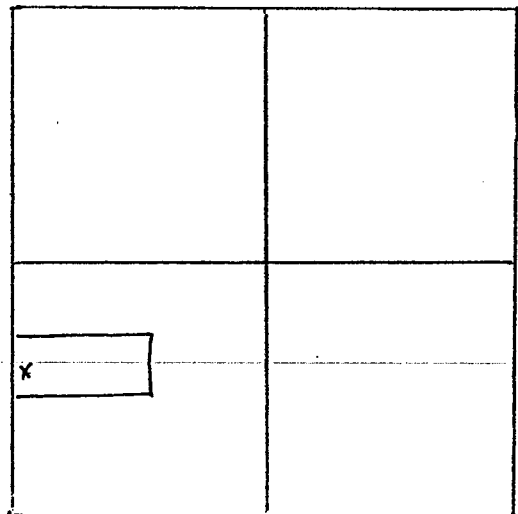
Name: Jed Zilberh

Title: Agent

X = Location Monument  
Section 28

1 mile

N  
↑  
|  
↓



RECEIVED  
B.L.M. AZ STATE OFFICE

2003 OCT -8 P 1:43

PHOENIX, ARIZONA

AMC 358623

WHEN RECORDED MAIL TO:  
International Energy & Resources, Inc.  
10112 Napa Valley Drive  
Frisco, TX 75035

FEES \_\_\_\_\_  
COUNTY RECORDER

**NOTICE OF LODE MINING CLAIM LOCATION**

Name of claim: IER no. 17

Name of Locator: International Energy & Resources, Inc.

Located in the SW 1/4 SE 1/4 of Section 27 28, Township 5 North, Range 12 West, G. & S. R. Base and Meridian, Ellsworth Mining District, La Paz County, Arizona.

The Southeast corner of this claim is 716 feet in a East direction and 1200 feet in a North direction from the SE corner of Section 28 Township 5 North, Range 12 West, G. & S. R. B & M.

Type of corner and location monuments are 4 foot high, 2 x 2 posts.

Beginning at the SE corner of this claim, 600 feet North to the NE corner, Then 1500 feet West to the NW corner, then 600 feet South to the SW corner, then 1500 feet East to the point of beginning.

This location is 10 feet in a West direction from the East end center and 1490 feet in an East direction from the West end center of the claim.

Date of Location Sept 26, 2003

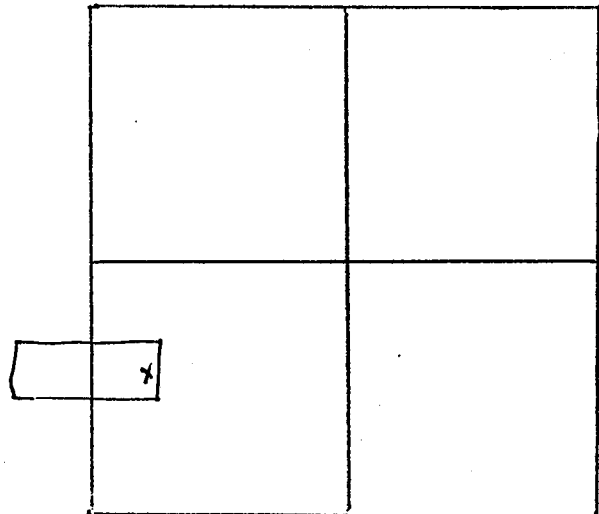
SIGNATURES:

Name: Ted Hilbrands

Title: Agent

X = Location Monument  
Section 27

1 mile



AMC 358624

RECEIVED  
D.L.M. AZ STATE OFFICE

2003 OCT -8 P 1:43

PHOENIX, ARIZONA

**WHEN RECORDED MAIL TO:**  
International Energy & Resources, Inc.  
10112 Napa Valley Drive  
Frisco, TX 75035

FEE\$ \_\_\_\_\_  
**COUNTY RECORDER**

**NOTICE OF LODE MINING CLAIM LOCATION**

Name of claim: IER no. 18

Name of Locator: International Energy & Resources, Inc.

Located in the SW 1/4 of Section 27, Township 5 North, Range 12 West, G. & S. R. Base and Meridian, Ellsworth Mining District, La Paz County, Arizona.

The Southeast corner of this claim is 2216 feet in a EAST direction and 1200 feet in a North direction from the SE corner of Section 28 Township 5 North, Range 12 West, G. & S. R. B & M.

Type of corner and location monuments are 4 foot high, 2 x 2 posts.

Beginning at the SE corner of this claim, 600 feet North to the NE corner, Then 1500 feet West to the NW corner, then 600 feet South to the SW corner, then 1500 feet East to the point of beginning.

This location is 1490 feet in a West direction from the East end center and 10 feet in an East direction from the West end center of the claim.

Date of Location Sept 26, 2003

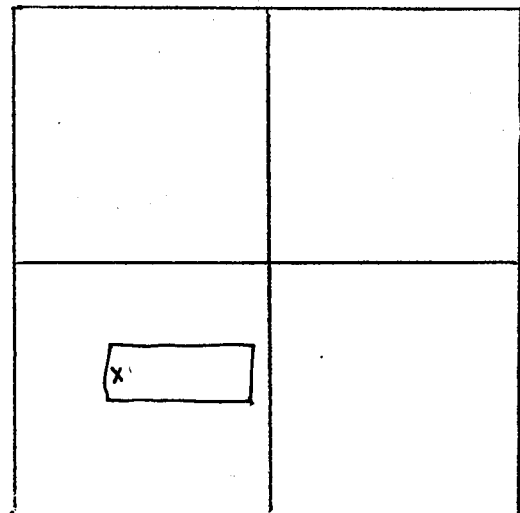
**SIGNATURES:**

Name: Jed Hilbran L

Title: Agent

X = Location Monument  
Section 27

1 mile



RECEIVED  
B.L.M. AZ STATE OFFICE  
2003 OCT -8 P 1:43  
PHOENIX, ARIZONA

AMC 358625

WHEN RECORDED MAIL TO:  
International Energy & Resources, Inc.  
10112 Napa Valley Drive  
Frisco, TX 75035

FEE\$ \_\_\_\_\_  
COUNTY RECORDER

**NOTICE OF LODE MINING CLAIM LOCATION**

Name of claim: IER no. 19

Name of Locator: International Energy & Resources, Inc.

Located in the SE 1/4 of Section 29, Township 5 North, Range 12 West, G. & S. R. Base and Meridian, Ellsworth Mining District, La Paz County, Arizona.

The Southeast corner of this claim is 0 feet in a East direction and 1800 feet in a North direction from the SW corner of Section 28 Township 5 North, Range 12 West, G. & S. R. B & M.

Type of corner and location monuments are 4 foot high, 2 x 2 posts.

Beginning at the SE corner of this claim, 600 feet North to the NE corner, Then 1500 feet West to the NW corner, then 600 feet South to the SW corner, then 1500 feet East to the point of beginning.

This location is 10 feet in a West direction from the East end center and 1490 feet in an East direction from the West end center of the claim.

Date of Location Oct 3, 2003

SIGNATURES:

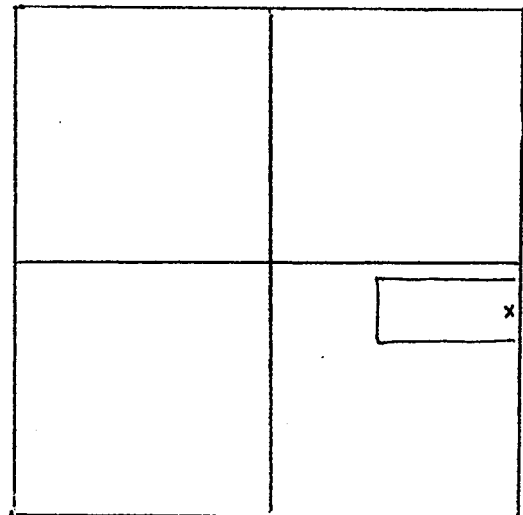
Name: Jed Zilberh

Title: Squirt

X = Location Monument  
Section 29

1 mile

↑  
N  
↓



RECEIVED  
B.L.M. AZ STATE OFFICE

2003 OCT -8 P 1:43

PHOENIX, ARIZONA

ANL 358626

**WHEN RECORDED MAIL TO:**  
International Energy & Resources, Inc.  
10112 Napa Valley Drive  
Frisco, TX 75035

\_\_\_\_\_  
FEE\$  
**COUNTY RECORDER**

**NOTICE OF LODE MINING CLAIM LOCATION**

Name of claim: **IER** no. 20

Name of Locator: International Energy & Resources, Inc.

Located in the SW 1/4 of Section 28, Township 5 North, Range 12 West, G. & S. R. Base and Meridian, Ellsworth Mining District, La Paz County, Arizona.

The Southeast corner of this claim is 1500 feet in a East direction and 1800 feet in a North direction from the SW corner of Section 28 Township 5 North, Range 12 West, G. & S. R. B & M.

Type of corner and location monuments are 4 foot high, 2 x 2 posts.

Beginning at the SE corner of this claim, 600 feet North to the NE corner, Then 1500 feet West to the NW corner, then 600 feet South to the SW corner, then 1500 feet East to the point of beginning.

This location is 1490 feet in a West direction from the East end center and 10 feet in an East direction from the West end center of the claim.

Date of Location Oct 3, 2003

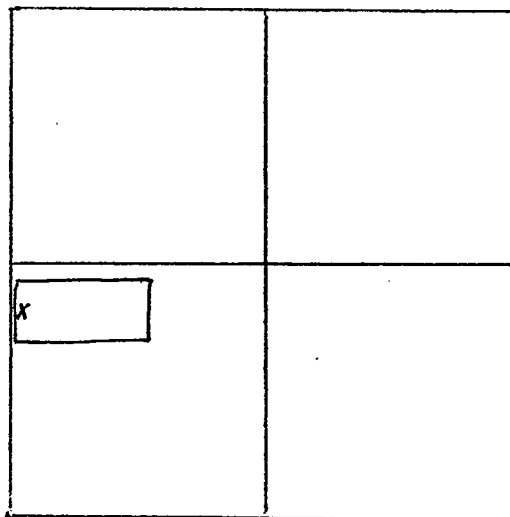
**SIGNATURES:**

Name: Jed Hilburn

Title: Agent

X = Location Monument  
Section 28

1 mile



RECEIVED  
B.L.M. AZ STATE OFFICE

2003 OCT -8 P 1:44

PHOENIX, ARIZONA

ANL 358627

WHEN RECORDED MAIL TO:  
International Energy & Resources, Inc.  
10112 Napa Valley Drive  
Frisco, TX 75035

FEES \_\_\_\_\_  
COUNTY RECORDER

**NOTICE OF LODE MINING CLAIM LOCATION**

Name of claim: IER no. 23

Name of Locator: International Energy & Resources, Inc.

Located in the SW 1/4 SE 1/4 of Section 27 28, Township 5 North, Range 12 West, G. & S. R. Base and Meridian, Ellsworth Mining District, La Paz County, Arizona.

The Southeast corner of this claim is 716 feet in a East direction and 1800 feet in a North direction from the SE corner of Section 28 Township 5 North, Range 12 West, G. & S. R. B & M.

Type of corner and location monuments are 4 foot high, 2 x 2 posts.

Beginning at the SE corner of this claim, 600 feet North to the NE corner, Then 1500 feet West to the NW corner, then 600 feet South to the SW corner, then 1500 feet East to the point of beginning.

This location is 10 feet in a West direction from the East end center and 1490 feet in an East direction from the West end center of the claim.

Date of Location Sept 26, 2003

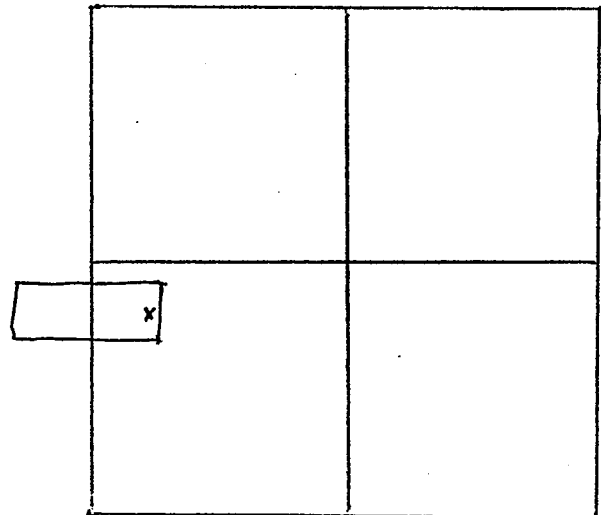
SIGNATURES:

Name: Ted Hillbauer

Agent: [Signature]

X = Location Monument  
Section 27

1 mile



RECEIVED  
B.L.M. AZ STATE OFFICE  
2003 OCT -8 P 1:44  
PHOENIX, ARIZONA

ANC 358628

WHEN RECORDED MAIL TO:  
International Energy & Resources, Inc.  
10112 Napa Valley Drive  
Frisco, TX 75035

FEE\$ \_\_\_\_\_  
**COUNTY RECORDER**

**NOTICE OF LODE MINING CLAIM LOCATION**

Name of claim: IER no. 24

Name of Locator: International Energy & Resources, Inc.

Located in the SW 1/4 of Section 27, Township 5 North, Range 12 West, G. & S. R. Base and Meridian, Ellsworth Mining District, La Paz County, Arizona.

The Southeast corner of this claim is 2216 feet in a EAST direction and 1800 feet in a North direction from the SE corner of Section 28 Township 5 North, Range 12 West, G. & S. R. B & M.

Type of corner and location monuments are 4 foot high, 2 x 2 posts.

Beginning at the SE corner of this claim, 600 feet North to the NE corner, Then 1500 feet West to the NW corner, then 600 feet South to the SW corner, then 1500 feet East to the point of beginning.

This location is 1490 feet in a West direction from the East end center and 10 feet in an East direction from the West end center of the claim.

Date of Location Sept 26, 2003

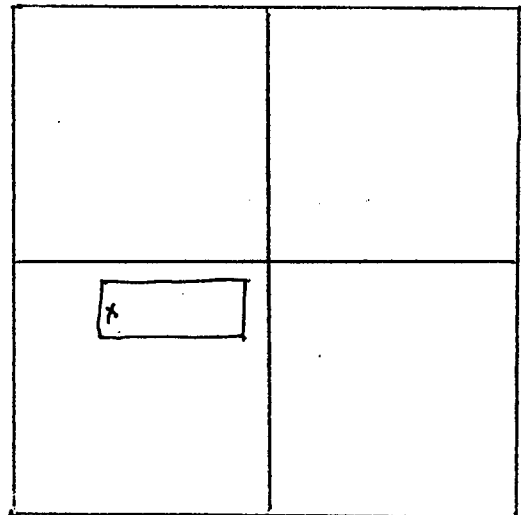
**SIGNATURES:**

Name: Ted Zilbrund

Title: Agent

X = Location Monument  
Section 27

1 mile



RECEIVED  
B.L.M. AZ STATE OFFICE  
2003 OCT -8 P 1:44  
PHOENIX, ARIZONA

AMC 358629

**WHEN RECORDED MAIL TO:**  
International Energy & Resources, Inc.  
10112 Napa Valley Drive  
Frisco, TX 75035

FEE\$ \_\_\_\_\_  
**COUNTY RECORDER**

**NOTICE OF LODE MINING CLAIM LOCATION**

Name of claim: IER no. 25

Name of Locator: International Energy & Resources, Inc.

Located in the EAST 1/2 of Section 29, Township 5 North, Range 12 West, G. & S. R. Base and Meridian, Ellsworth Mining District, La Paz County, Arizona.

The Southeast corner of this claim is 0 feet in a EAST direction and 2400 feet in a North direction from the SW corner of Section 28 Township 5 North, Range 12 West, G. & S. R. B & M.

Type of corner and location monuments are 4 foot high, 2 x 2 posts.

Beginning at the SE corner of this claim, 600 feet North to the NE corner, Then 1500 feet West to the NW corner, then 600 feet South to the SW corner, then 1500 feet East to the point of beginning.

This location is 10 feet in a West direction from the East end center and 1490 feet in an East direction from the West end center of the claim.

Date of Location Oct 3, 2003

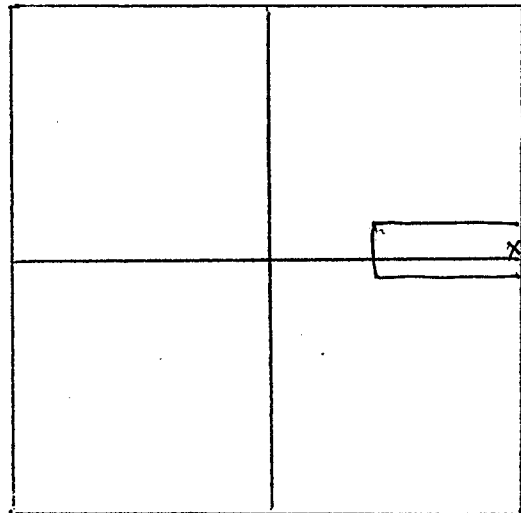
**SIGNATURES:**

Name: Teal Zilber

Title: Agent

X = Location Monument  
Section 29

1 mile



RECEIVED  
D.L.M. AZ STATE OFFICE  
2003 OCT -8 P 1:44  
PHOENIX, ARIZONA

ANC 358630



**WHEN RECORDED MAIL TO:**  
International Energy & Resources, Inc.  
10112 Napa Valley Drive  
Frisco, TX 75035

FEE\$ \_\_\_\_\_  
**COUNTY RECORDER**

**NOTICE OF LODE MINING CLAIM LOCATION**

Name of claim: IER no. 26

Name of Locator: International Energy & Resources, Inc.

Located in the West  $\frac{1}{2}$  of Section 28, Township 5 North, Range 12 West, G. & S. R. Base and Meridian, Ellsworth Mining District, La Paz County, Arizona.

The Southeast corner of this claim is 1500 feet in a East direction and 2400 feet in a North direction from the SW corner of Section 28 Township 5 North, Range 12 West, G. & S. R. B & M.

Type of corner and location monuments are 4 foot high, 2 x 2 posts.

Beginning at the SE corner of this claim, 600 feet North to the NE corner, Then 1500 feet West to the NW corner, then 600 feet South to the SW corner, then 1500 feet East to the point of beginning.

This location is 1490 feet in a West direction from the East end center and 10 feet in an East direction from the West end center of the claim.

Date of Location Oct 3, 2003

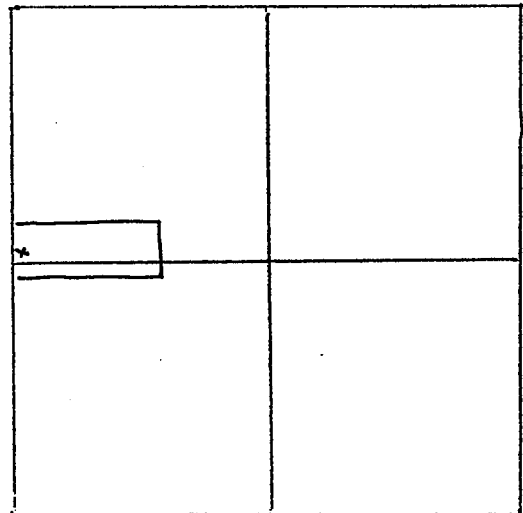
**SIGNATURES:**

Name: Jed Hilburn

Title: Agent

X = Location Monument  
Section 28

1 mile



RECEIVED  
B.L.M. AZ STATE OFFICE

2003 OCT -8 P 1:44

PHOENIX, ARIZONA

ANC 358631

**WHEN RECORDED MAIL TO:**  
International Energy & Resources, Inc.  
10112 Napa Valley Drive  
Frisco, TX 75035

FEE\$ \_\_\_\_\_  
**COUNTY RECORDER**

**NOTICE OF LODE MINING CLAIM LOCATION**

Name of claim: IER no. 29

Name of Locator: International Energy & Resources, Inc.

Located in the E 1/2 W 1/2 of Section 28 27, Township 5 North, Range 12 West, G. & S. R. Base and Meridian, Ellsworth Mining District, La Paz County, Arizona.

The Southeast corner of this claim is 716 feet in a East direction and 2400 feet in a North direction from the SE corner of Section 28 Township 5 North, Range 12 West, G. & S. R. B & M.

Type of corner and location monuments are 4 foot high, 2 x 2 posts.

Beginning at the SE corner of this claim, 600 feet North to the NE corner, Then 1500 feet West to the NW corner, then 600 feet South to the SW corner, then 1500 feet East to the point of beginning.

This location is 10 feet in a West direction from the East end center and 1490 feet in an East direction from the West end center of the claim.

Date of Location Sept 26, 2003

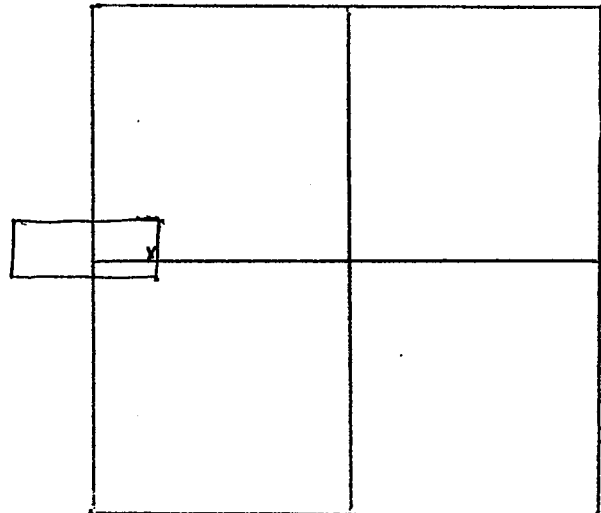
**SIGNATURES:**

Name: Tom Zilbrunn

Title: Agent

X = Location Monument  
Section 27

1 mile



RECEIVED  
BLM. AZ STATE OFFICE  
2003 OCT -8 P 1:44  
PHOENIX, ARIZONA

AMC 358632

**WHEN RECORDED MAIL TO:**  
International Energy & Resources, Inc.  
10112 Napa Valley Drive  
Frisco, TX 75035

FEE\$ \_\_\_\_\_  
**COUNTY RECORDER**

**NOTICE OF LODE MINING CLAIM LOCATION**

Name of claim: IER no. 30

Name of Locator: International Energy & Resources, Inc.

Located in the W 1/2 of Section 27, Township 5 North, Range 12 West, G. & S. R. Base and Meridian, Ellsworth Mining District, La Paz County, Arizona.

The Southeast corner of this claim is 2216 feet in a East direction and 2400 feet in a North direction from the SE corner of Section 28 Township 5 North, Range 12 West, G. & S. R. B & M.

Type of corner and location monuments are 4 foot high, 2 x 2 posts.

Beginning at the SE corner of this claim, 600 feet North to the NE corner, Then 1500 feet West to the NW corner, then 600 feet South to the SW corner, then 1500 feet East to the point of beginning.

This location is 1490 feet in a West direction from the East end center and 10 feet in an East direction from the West end center of the claim.

Date of Location Sept 26, 2003

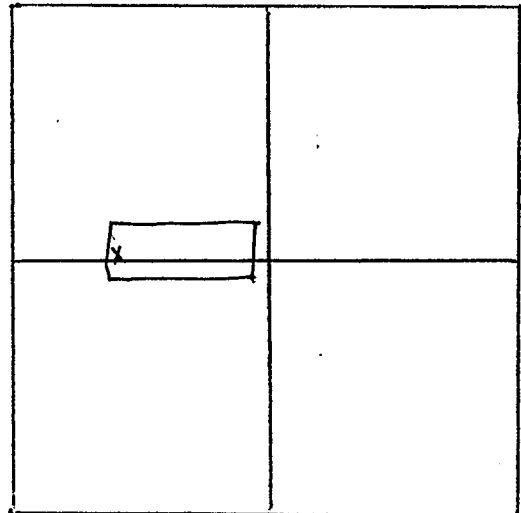
**SIGNATURES:**

Name: Jed Hilbrach

Title: Agent

X = Location Monument  
Section 27

1 mile



RECEIVED  
D.L.M. AZ STATE OFFICE

2003 OCT -8 P 1:44

PHOENIX, ARIZONA

ANC 358633

**WHEN RECORDED MAIL TO:**  
International Energy & Resources, Inc.  
10112 Napa Valley Drive  
Frisco, TX 75035

FEE\$ \_\_\_\_\_  
**COUNTY RECORDER**

**NOTICE OF LODE MINING CLAIM LOCATION**

Name of claim: IER no. 31

Name of Locator: International Energy & Resources, Inc.

Located in the NE 1/4 of Section 29, Township 5 North, Range 12 West, G. & S. R. Base and Meridian, Ellsworth Mining District, La Paz County, Arizona.

The Southeast corner of this claim is 0 feet in a East direction and 3000 feet in a North direction from the SW corner of Section 28 Township 5 North, Range 12 West, G. & S. R. B & M.

Type of corner and location monuments are 4 foot high, 2 x 2 posts.

Beginning at the SE corner of this claim, 600 feet North to the NE corner, Then 1500 feet West to the NW corner, then 600 feet South to the SW corner, then 1500 feet East to the point of beginning.

This location is 10 feet in a West direction from the East end center and 1490 feet in an East direction from the West end center of the claim.

Date of Location Oct 3, 2003

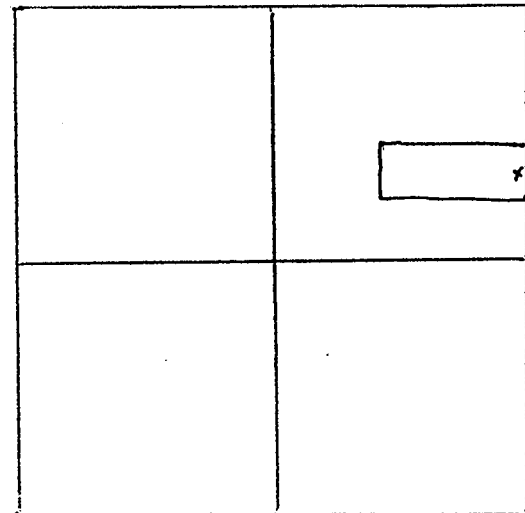
**SIGNATURES:**

Name: Jed Zilbrack

Title: Agent

X = Location Monument  
Section 29

1 mile



RECEIVED  
D.L.M. AZ STATE OFFICE

2003 OCT -8 P 1:41

PHOENIX, ARIZONA

ANC 358634

WHEN RECORDED MAIL TO:  
International Energy & Resources, Inc.  
10112 Napa Valley Drive  
Frisco, TX 75035

\_\_\_\_\_  
FEE\$  
COUNTY RECORDER

**NOTICE OF LODE MINING CLAIM LOCATION**

Name of claim: IER no. 32

Name of Locator: International Energy & Resources, Inc.

Located in the NW 1/4 of Section 28, Township 5 North, Range 12 West, G. & S. R. Base and Meridian, Ellsworth Mining District, La Paz County, Arizona.

The Southeast corner of this claim is 1500 feet in a East direction and 3000 feet in a North direction from the SW corner of Section 28 Township 5 North, Range 12 West, G. & S. R. B & M.

Type of corner and location monuments are 4 foot high, 2 x 2 posts.

Beginning at the SE corner of this claim, 600 feet North to the NE corner, Then 1500 feet West to the NW corner, then 600 feet South to the SW corner, then 1500 feet East to the point of beginning.

This location is 1490 feet in a West direction from the East end center and 10 feet in an East direction from the West end center of the claim.

Date of Location Oct 3, 2003

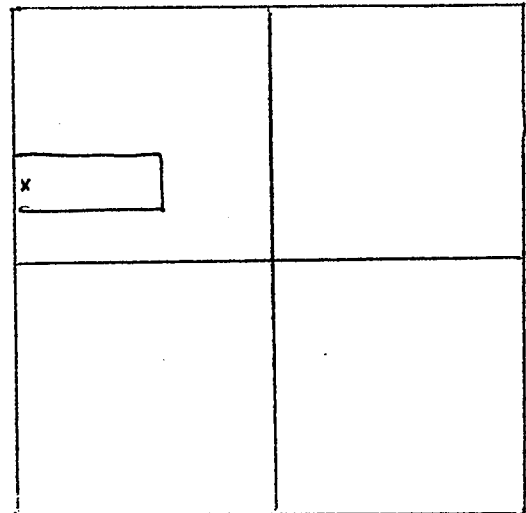
SIGNATURES:

Name: Jed Zilber

Title: Agent

X = Location Monument  
Section 28

1 mile



RECEIVED  
D.L.M. AZ STATE OFFICE

2003 OCT -8 P 1:44

PHOENIX, ARIZONA

AMC 358635

**WHEN RECORDED MAIL TO:**  
International Energy & Resources, Inc.  
10112 Napa Valley Drive  
Frisco, TX 75035

FEE\$ \_\_\_\_\_  
**COUNTY RECORDER**

**NOTICE OF LODE MINING CLAIM LOCATION**

Name of claim: IER no. 35

Name of Locator: International Energy & Resources, Inc.

Located in the NE 1/4 NW 1/4 of Section 28 27, Township 5 North, Range 12 West, G. & S. R. Base and Meridian, Ellsworth Mining District, La Paz County, Arizona.

The Southeast corner of this claim is 716 feet in a East direction and 3000 feet in a North direction from the SE corner of Section 28 Township 5 North, Range 12 West, G. & S. R. B & M.

Type of corner and location monuments are 4 foot high, 2 x 2 posts.

Beginning at the SE corner of this claim, 600 feet North to the NE corner, Then 1500 feet West to the NW corner, then 600 feet South to the SW corner, then 1500 feet East to the point of beginning.

This location is 10 feet in a West direction from the East end center and 1490 feet in an East direction from the West end center of the claim.

Date of Location Sept 26, 2003

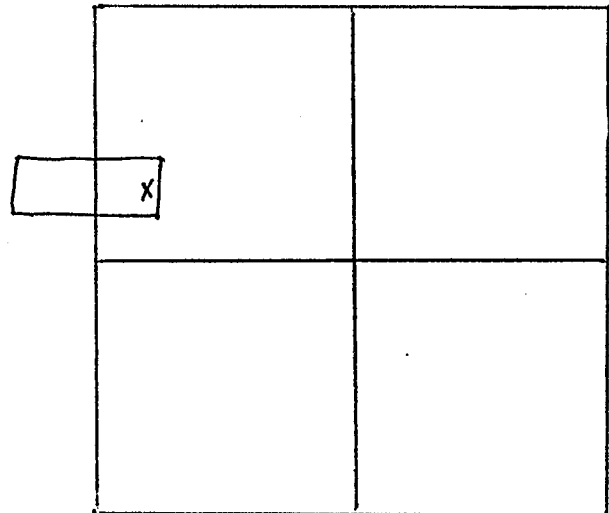
**SIGNATURES:**

Name: Ted Zilbruder

Title: Agent

X = Location Monument  
Section 27

1 mile



AMC 358636

RECEIVED  
D.L.M. AZ STATE OFFICE

2003 OCT -8 P 1:44

PHOENIX, ARIZONA

**WHEN RECORDED MAIL TO:**  
International Energy & Resources, Inc.  
10112 Napa Valley Drive  
Frisco, TX 75035

\_\_\_\_\_  
FEE\$  
**COUNTY RECORDER**

**NOTICE OF LODE MINING CLAIM LOCATION**

Name of claim: **IER** no. 36

Name of Locator: International Energy & Resources, Inc.

Located in the NE 1/4 of Section 29, Township 5 North, Range 12 West, G. & S. R. Base and Meridian, Ellsworth Mining District, La Paz County, Arizona.

The Southeast corner of this claim is 0 feet in a EAST direction and 3600 feet in a North direction from the SW corner of Section 28 Township 5 North, Range 12 West, G. & S. R. B & M.

Type of corner and location monuments are 4 foot high, 2 x 2 posts.

Beginning at the SE corner of this claim, 600 feet North to the NE corner, Then 1500 feet West to the NW corner, then 600 feet South to the SW corner, then 1500 feet East to the point of beginning.

This location is 10 feet in a West direction from the East end center and 1490 feet in an East direction from the West end center of the claim.

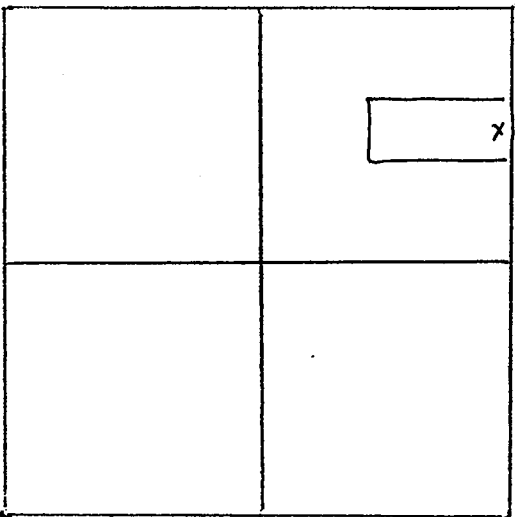
Date of Location Sept 25, 2003

**SIGNATURES:**

Name: Jed Zilber

Title: Agent

X = Location Monument  
Section 29  
1 mile  
N  
↑



RECEIVED  
B.L.M. AZ STATE OFFICE  
2003 OCT -8 P 1:44,  
PHOENIX, ARIZONA

AMC 358637

**WHEN RECORDED MAIL TO:**  
International Energy & Resources, Inc.  
10112 Napa Valley Drive  
Frisco, TX 75035

\_\_\_\_\_  
FEE\$  
**COUNTY RECORDER**

**NOTICE OF LODE MINING CLAIM LOCATION**

Name of claim: **IER** no. 37

Name of Locator: International Energy & Resources, Inc.

Located in the NW 1/4 of Section 28, Township 5 North, Range 12 West, G. & S. R. Base and Meridian, Ellsworth Mining District, La Paz County, Arizona.

The Southeast corner of this claim is 1500 feet in a EAST direction and 3600 feet in a \_\_\_\_\_ direction from the \_\_\_\_\_ corner of Section \_\_\_\_\_ Township 5 North, Range 12 West, G. & S. R. B & M.

Type of corner and location monuments are 4 foot high, 2 x 2 posts.

Beginning at the SE corner of this claim, 600 feet North to the NE corner, Then 1500 feet West to the NW corner, then 600 feet South to the SW corner, then 1500 feet East to the point of beginning.

This location is 1490 feet in a West direction from the East end center and 10 feet in an East direction from the West end center of the claim.

Date of Location Sept 25, 2003

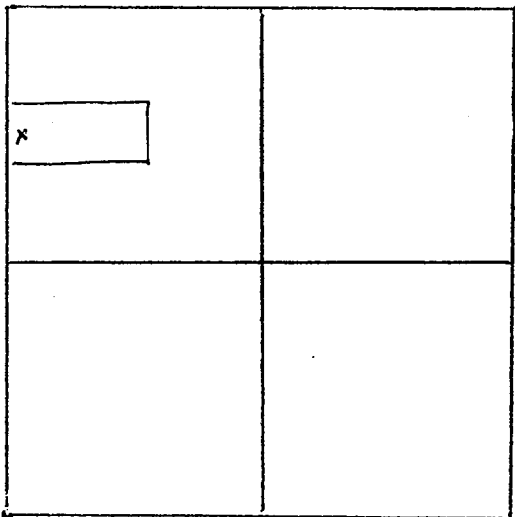
**SIGNATURES:**

Name: Jed Zilbrunn

Title: Agent

X = Location Monument  
Section 28

1 mile



AMC 358638

RECEIVED  
D.L.M. AZ STATE OFFICE  
2003 OCT -8 P 1:44  
PHOENIX, ARIZONA



**WHEN RECORDED MAIL TO:**  
International Energy & Resources, Inc.  
10112 Napa Valley Drive  
Frisco, TX 75035

FEE\$ \_\_\_\_\_  
**COUNTY RECORDER**

**NOTICE OF LODE MINING CLAIM LOCATION**

Name of claim: IER no. 38

Name of Locator: International Energy & Resources, Inc.

Located in the North 1/2 of Section 28, Township 5 North, Range 12 West, G. & S. R. Base and Meridian, Ellsworth Mining District, La Paz County, Arizona.

The Southeast corner of this claim is 3000 feet in a East direction and 3600 feet in a North direction from the SW corner of Section 28 Township 5 North, Range 12 West, G. & S. R. B & M.

Type of corner and location monuments are 4 foot high, 2 x 2 posts.

Beginning at the SE corner of this claim, 600 feet North to the NE corner, Then 1500 feet West to the NW corner, then 600 feet South to the SW corner, then 1500 feet East to the point of beginning.

This location is 10 feet in a West direction from the East end center and 1490 feet in an East direction from the West end center of the claim.

Date of Location Sept 29, 2003

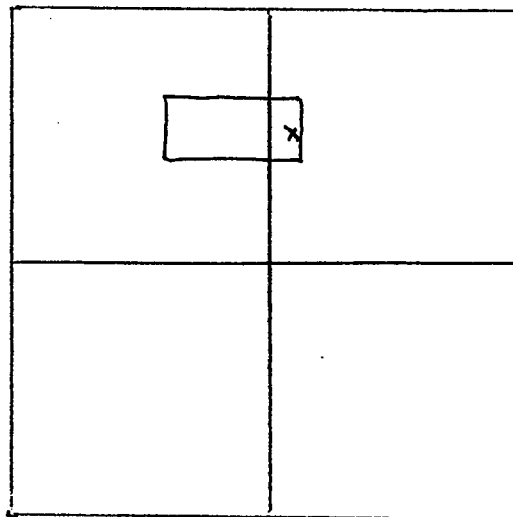
**SIGNATURES:**

Name: Jed Zilberh

Title: Agent

X = Location Monument  
Section 28

1 mile



RECEIVED  
D.L.M. AZ STATE OFFICE

2003 OCT -8 P 1:45

PHOENIX, ARIZONA

AMC 358639

**WHEN RECORDED MAIL TO:**  
International Energy & Resources, Inc.  
10112 Napa Valley Drive  
Frisco, TX 75035

FEE\$ \_\_\_\_\_  
**COUNTY RECORDER**

**NOTICE OF LODE MINING CLAIM LOCATION**

Name of claim: IER no. 39

Name of Locator: International Energy & Resources, Inc.

Located in the NE 1/4 of Section 28, Township 5 North, Range 12 West, G. & S. R. Base and Meridian, Ellsworth Mining District, La Paz County, Arizona.

The Southeast corner of this claim is 4500 feet in a East direction and 3600 feet in a North direction from the SW corner of Section 28 Township 5 North, Range 12 West, G. & S. R. B & M.

Type of corner and location monuments are 4 foot high, 2 x 2 posts.

Beginning at the SE corner of this claim, 600 feet North to the NE corner, Then 1500 feet West to the NW corner, then 600 feet South to the SW corner, then 1500 feet East to the point of beginning.

This location is 1490 feet in a West direction from the East end center and 10 feet in an East direction from the West end center of the claim.

Date of Location Sept 29, 2003

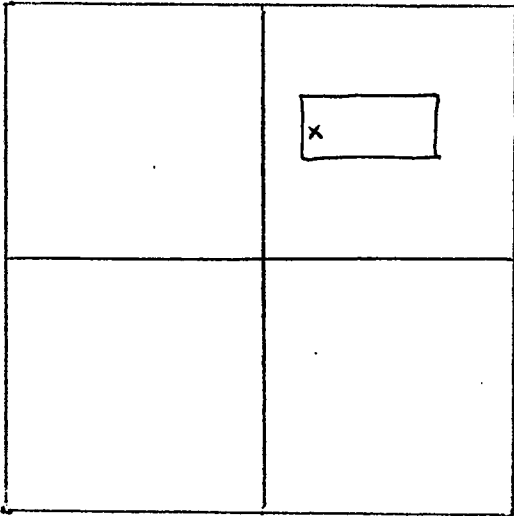
**SIGNATURES:**

Name: Jed Zilber

Title: Agent

X = Location Monument  
Section 28

1 mile



RECEIVED  
P.L.M. AZ STATE OFFICE  
2003 OCT -8 P 1:45  
PHOENIX, ARIZONA

ANG 358640

**WHEN RECORDED MAIL TO:**  
International Energy & Resources, Inc.  
10112 Napa Valley Drive  
Frisco, TX 75035

FEE\$ \_\_\_\_\_  
**COUNTY RECORDER**

**NOTICE OF LODE MINING CLAIM LOCATION**

Name of claim: IER no. 40

Name of Locator: International Energy & Resources, Inc.

Located in the NW 1/4 NE 1/4 of Section 27 28, Township 5 North, Range 12 West, G. & S. R. Base and Meridian, Ellsworth Mining District, La Paz County, Arizona.

The Southeast corner of this claim is 716 feet in a East direction and 3600 feet in a North direction from the SE corner of Section 28 Township 5 North, Range 12 West, G. & S. R. B & M.

Type of corner and location monuments are 4 foot high, 2 x 2 posts.

Beginning at the SE corner of this claim, 600 feet North to the NE corner, Then 1500 feet West to the NW corner, then 600 feet South to the SW corner, then 1500 feet East to the point of beginning.

This location is 10 feet in a West direction from the East end center and 1490 feet in an East direction from the West end center of the claim.

Date of Location Sept 30, 2003

**SIGNATURES:**

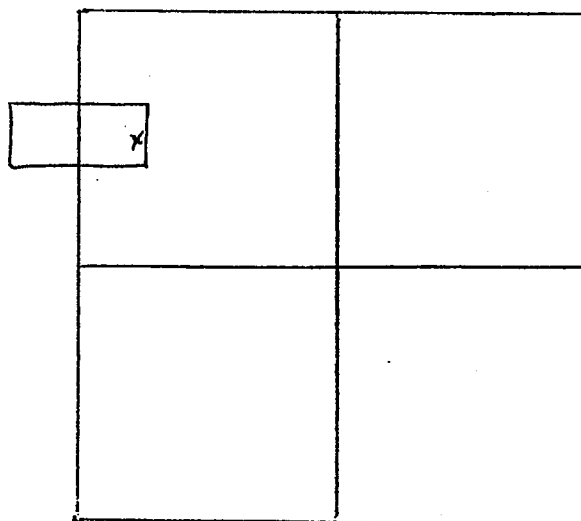
Name: Jed Zilkow

Title: Agent

X = Location Monument  
Section 27

1 mile

↑  
N  
↓



RECEIVED  
B.L.M. AZ STATE OFFICE

2003 OCT -8 P 1:45

PHOENIX, ARIZONA

ANC 358641

ANC 358641

**WHEN RECORDED MAIL TO:**  
International Energy & Resources, Inc.  
10112 Napa Valley Drive  
Frisco, TX 75035

\_\_\_\_\_  
FEES  
**COUNTY RECORDER**

**NOTICE OF LODE MINING CLAIM LOCATION**

Name of claim: **IER** no. 41

Name of Locator: International Energy & Resources, Inc.

Located in the NE 1/4 of Section 29, Township 5 North, Range 12 West, G. & S. R. Base and Meridian, Ellsworth Mining District, La Paz County, Arizona.

The Southeast corner of this claim is 0 feet in a EAST direction and 4200 feet in a North direction from the SW corner of Section 28 Township 5 North, Range 12 West, G. & S. R. B & M.

Type of corner and location monuments are 4 foot high, 2 x 2 posts.

Beginning at the SE corner of this claim, 600 feet North to the NE corner, Then 1500 feet West to the NW corner, then 600 feet South to the SW corner, then 1500 feet East to the point of beginning.

This location is 10 feet in a West direction from the East end center and 1490 feet in an East direction from the West end center of the claim.

Date of Location Sept 25, 2003

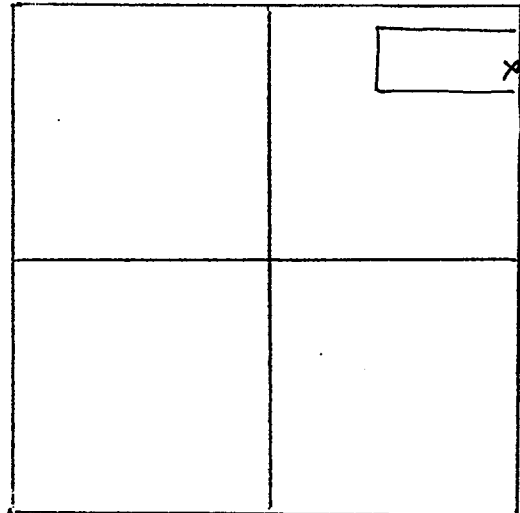
**SIGNATURES:**

Name: Jed Zilbernick

Title: Agent

X = Location Monument  
Section 29

1 mile



RECEIVED  
D.L.M. AZ STATE OFFICE  
2003 OCT -8 P 1:45  
PHOENIX, ARIZONA

ANC 358642

**WHEN RECORDED MAIL TO:**  
International Energy & Resources, Inc.  
10112 Napa Valley Drive  
Frisco, TX 75035

\_\_\_\_\_  
FEE\$  
**COUNTY RECORDER**

**NOTICE OF LODE MINING CLAIM LOCATION**

Name of claim: IER no. 42

Name of Locator: International Energy & Resources, Inc.

Located in the NW 1/4 of Section 28, Township 5 North, Range 12 West, G. & S. R. Base and Meridian, Ellsworth Mining District, La Paz County, Arizona.

The Southeast corner of this claim is 1500 feet in a East direction and 4200 feet in a North direction from the SW corner of Section 28 Township 5 North, Range 12 West, G. & S. R. B & M.

Type of corner and location monuments are 4 foot high, 2 x 2 posts.

Beginning at the SE corner of this claim, 600 feet North to the NE corner, Then 1500 feet West to the NW corner, then 600 feet South to the SW corner, then 1500 feet East to the point of beginning.

This location is 1490 feet in a West direction from the East end center and 10 feet in an East direction from the West end center of the claim.

Date of Location Sept 25, 2003

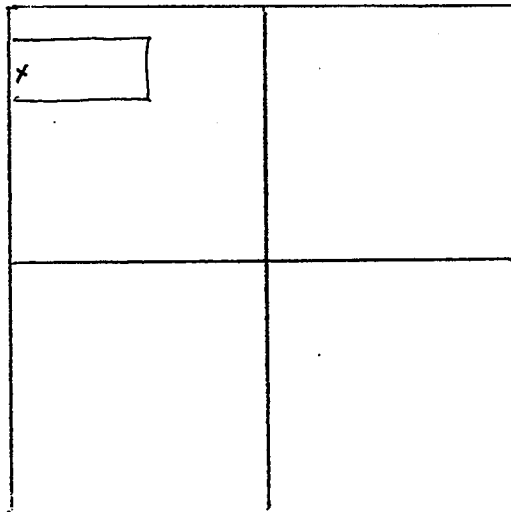
SIGNATURES:

Name: Jack Zilber

Title: Agent

X = Location Monument  
Section 28

1 mile



RECEIVED  
B.L.M. AZ STATE OFFICE

2003 OCT -8 P 1:45

PHOENIX, ARIZONA

ANG 358643

**WHEN RECORDED MAIL TO:**  
International Energy & Resources, Inc.  
10112 Napa Valley Drive  
Frisco, TX 75035

FEE\$ \_\_\_\_\_  
**COUNTY RECORDER**

**NOTICE OF LODE MINING CLAIM LOCATION**

Name of claim: IER no. 43

Name of Locator: International Energy & Resources, Inc.

Located in the North 1/2 of Section 28, Township 5 North, Range 12 West, G. & S. R. Base and Meridian, Ellsworth Mining District, La Paz County, Arizona.

The Southeast corner of this claim is 3000 feet in a East direction and 4200 feet in a North direction from the SW corner of Section 28 Township 5 North, Range 12 West, G. & S. R. B & M.

Type of corner and location monuments are 4 foot high, 2 x 2 posts.

Beginning at the SE corner of this claim, 600 feet North to the NE corner, Then 1500 feet West to the NW corner, then 600 feet South to the SW corner, then 1500 feet East to the point of beginning.

This location is 10 feet in a West direction from the East end center and 1490 feet in an East direction from the West end center of the claim.

Date of Location Sept 29, 2003

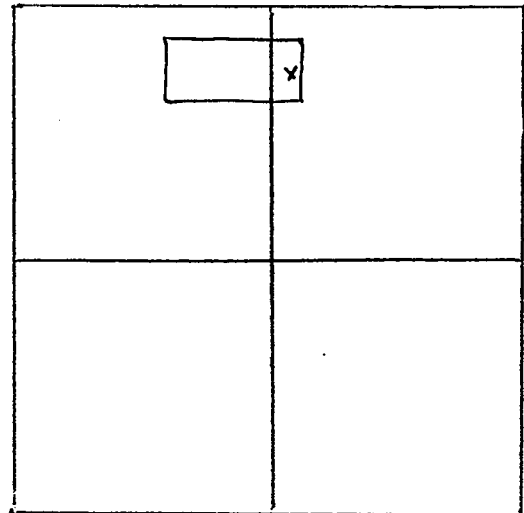
**SIGNATURES:**

Name: Jed Hillman

Title: Agent

X = Location Monument  
Section 28

1 mile



RECEIVED  
B.L.M. AZ STATE OFFICE  
2003 OCT -8 P 1:45  
PHOENIX, ARIZONA

AMC 358644

**WHEN RECORDED MAIL TO:**  
International Energy & Resources, Inc.  
10112 Napa Valley Drive  
Frisco, TX 75035

FEE\$ \_\_\_\_\_  
**COUNTY RECORDER**

**NOTICE OF LODE MINING CLAIM LOCATION**

Name of claim: IER no. 44

Name of Locator: International Energy & Resources, Inc.

Located in the NE 1/4 of Section 28, Township 5 North, Range 12 West, G. & S. R. Base and Meridian, Ellsworth Mining District, La Paz County, Arizona.

The Southeast corner of this claim is 4500 feet in a East direction and 4200 feet in a North direction from the SW corner of Section 28 Township 5 North, Range 12 West, G. & S. R. B & M.

Type of corner and location monuments are 4 foot high, 2 x 2 posts.

Beginning at the SE corner of this claim, 600 feet North to the NE corner, Then 1500 feet West to the NW corner, then 600 feet South to the SW corner, then 1500 feet East to the point of beginning.

This location is 1490 feet in a West direction from the East end center and 10 feet in an East direction from the West end center of the claim.

Date of Location Sept 29, 2003

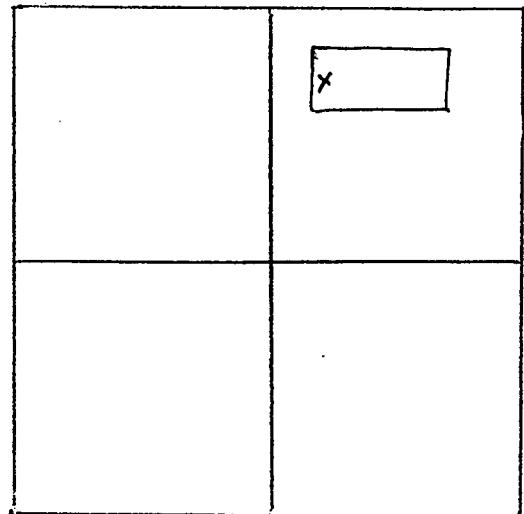
**SIGNATURES:**

Name: Jed Zilberh

Title: Agent

X = Location Monument  
Section 28

1 mile



RECEIVED  
P.L.M. AZ STATE OFFICE

2003 OCT -8 P 1:45

PHOENIX, ARIZONA

ANC 358645

**WHEN RECORDED MAIL TO:**  
International Energy & Resources, Inc.  
10112 Napa Valley Drive  
Frisco, TX 75035

FEE\$ \_\_\_\_\_  
**COUNTY RECORDER**

**NOTICE OF LODE MINING CLAIM LOCATION**

Name of claim: **IER** no. 45

Name of Locator: International Energy & Resources, Inc.

Located in the NE 1/4 Sec 28  
NW 1/4 of Section 27, Township 5 North, Range 12  
West, G. & S. R. Base and Meridian, Ellsworth Mining District, La Paz County, Arizona.

The Southeast corner of this claim is 716 feet in a East direction and 4200 feet in a  
North direction from the SE corner of Section 28 Township 5 North,  
Range 12 West, G. & S. R. B & M.

Type of corner and location monuments are 4 foot high, 2 x 2 posts.

Beginning at the SE corner of this claim, 600 feet North to the NE corner, Then 1500 feet  
West to the NW corner, then 600 feet South to the SW corner, then 1500 feet East to the  
point of beginning.

This location is 10 feet in a West direction from the East end center and 1490 feet in  
an East direction from the West end center of the claim.

Date of Location Sept 30, 2003

**SIGNATURES:**

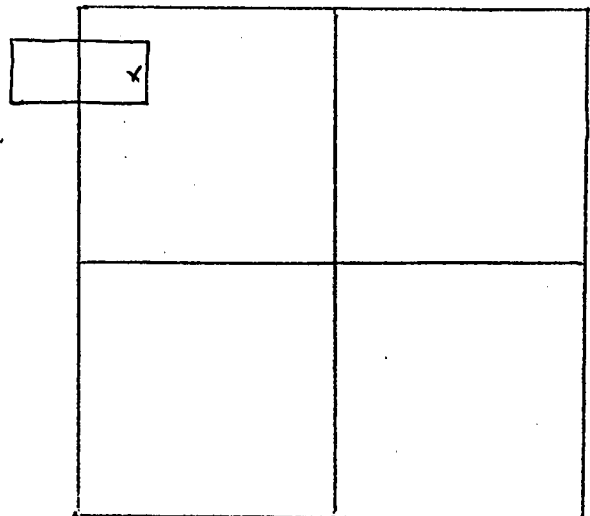
Name: Jed Zilberher

Title: Agent

X = Location Monument  
Section 27

1 mile

↑  
N  
↓



RECEIVED  
D.L.M. AZ STATE OFFICE  
2003 OCT -8 P 1:45  
PHOENIX, ARIZONA

AMC 358646



WHEN RECORDED MAIL TO:  
International Energy & Resources, Inc.  
10112 Napa Valley Drive  
Frisco, TX 75035

\_\_\_\_\_  
FEES  
COUNTY RECORDER

**NOTICE OF LODE MINING CLAIM LOCATION**

Name of claim: IER no. 46

Name of Locator: International Energy & Resources, Inc.

Located in the NE 1/4 of Section 29, Township 5 North, Range 12 West, G. & S. R. Base and Meridian, Ellsworth Mining District, La Paz County, Arizona.

The Southeast corner of this claim is 0 feet in a EAST direction and 4800 feet in a North direction from the SW corner of Section 28 Township 5 North, Range 12 West, G. & S. R. B & M.

Type of corner and location monuments are 4 foot high, 2 x 2 posts.

Beginning at the SE corner of this claim, 600 feet North to the NE corner, Then 1500 feet West to the NW corner, then 600 feet South to the SW corner, then 1500 feet East to the point of beginning.

This location is 10 feet in a West direction from the East end center and 1490 feet in an East direction from the West end center of the claim.

Date of Location Sept 25, 2003

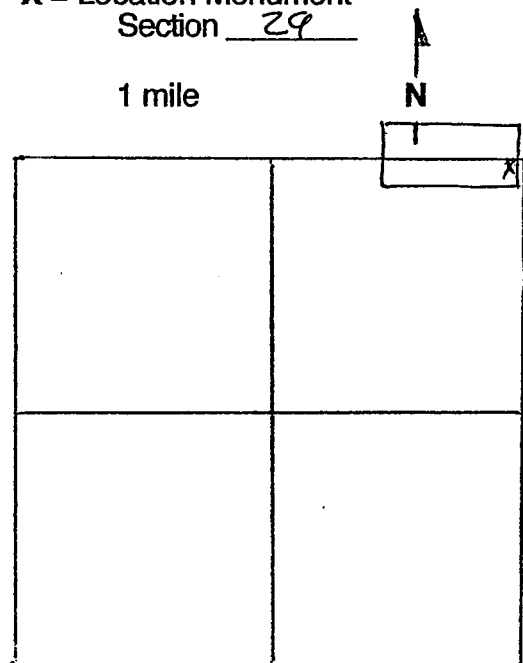
SIGNATURES:

Name: Jed Zilbrink

Title: Agent

X = Location Monument  
Section 29

1 mile



RECEIVED  
D.L.M. AZ STATE OFFICE

2003 OCT -8 P 1:45

PHOENIX, ARIZONA

ANC 358647

WHEN RECORDED MAIL TO:  
International Energy & Resources, Inc.  
10112 Napa Valley Drive  
Frisco, TX 75035

\_\_\_\_\_  
FEE\$  
COUNTY RECORDER

**NOTICE OF LODE MINING CLAIM LOCATION**

Name of claim: IER no. 47

Name of Locator: International Energy & Resources, Inc.

Located in the NW 1/4 of Section 28, Township 5 North, Range 12 West, G. & S. R. Base and Meridian, Ellsworth Mining District, La Paz County, Arizona.

The Southeast corner of this claim is 1500 feet in a East direction and 4800 feet in a North direction from the SW corner of Section 28 Township 5 North, Range 12 West, G. & S. R. B & M.

Type of corner and location monuments are 4 foot high, 2 x 2 posts.

Beginning at the SE corner of this claim, 600 feet North to the NE corner, Then 1500 feet West to the NW corner, then 600 feet South to the SW corner, then 1500 feet East to the point of beginning.

This location is 1490 feet in a West direction from the East end center and 10 feet in an East direction from the West end center of the claim.

Date of Location Sept 25, 2003

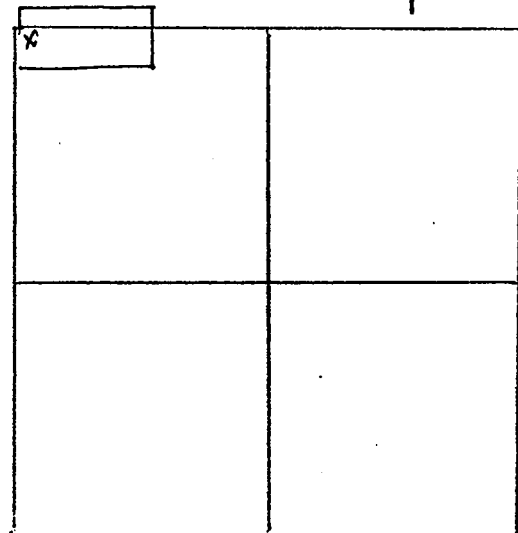
SIGNATURES:

Name: Joel Zilkner

Title: Agent

X = Location Monument  
Section 28

1 mile



RECEIVED  
P.L.M. AZ STATE OFFICE

2003 OCT -8 P 1:45

PHOENIX, ARIZONA

ANC 358648

**WHEN RECORDED MAIL TO:**  
International Energy & Resources, Inc.  
10112 Napa Valley Drive  
Frisco, TX 75035

\_\_\_\_\_ FEES \$ \_\_\_\_\_  
**COUNTY RECORDER**

**NOTICE OF LODE MINING CLAIM LOCATION**

Name of claim: IER no. 48

Name of Locator: International Energy & Resources, Inc.

Located in the North 1/2 of Section 28, Township 5 North, Range 12 West, G. & S. R. Base and Meridian, Ellsworth Mining District, La Paz County, Arizona.

The Southeast corner of this claim is 3000 feet in a East direction and 4800 feet in a North direction from the SW corner of Section 28 Township 5 North, Range 12 West, G. & S. R. B & M.

Type of corner and location monuments are 4 foot high, 2 x 2 posts.

Beginning at the SE corner of this claim, 600 feet North to the NE corner, Then 1500 feet West to the NW corner, then 600 feet South to the SW corner, then 1500 feet East to the point of beginning.

This location is 10 feet in a West direction from the East end center and 1490 feet in an East direction from the West end center of the claim.

Date of Location Sept 29, 2003

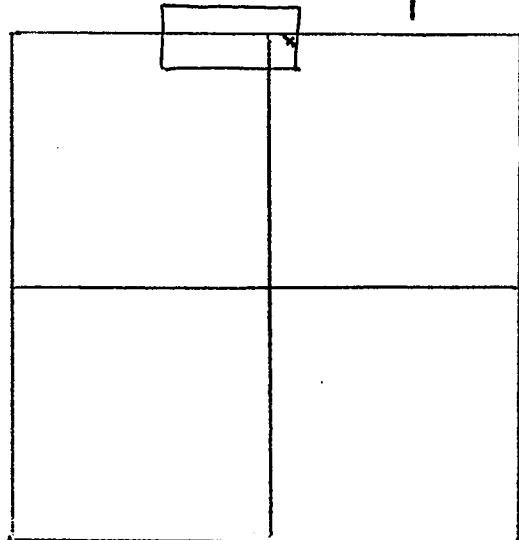
**SIGNATURES:**

Name: Jed Zilberh

Title: Agent

X = Location Monument  
Section 28

1 mile



RECEIVED  
D.L.M. AZ STATE OFFICE  
2003 OCT -8 P 1:45  
PHOENIX, ARIZONA

ANC 358649

**WHEN RECORDED MAIL TO:**  
International Energy & Resources, Inc.  
10112 Napa Valley Drive  
Frisco, TX 75035

FEE\$ \_\_\_\_\_  
**COUNTY RECORDER**

**NOTICE OF LODE MINING CLAIM LOCATION**

Name of claim: IER no. 49

Name of Locator: International Energy & Resources, Inc.

Located in the NE 1/4 of Section 28, Township 5 North, Range 12 West, G. & S. R. Base and Meridian, Ellsworth Mining District, La Paz County, Arizona.

The Southeast corner of this claim is 4500 feet in a East direction and 4800 feet in a North direction from the SW corner of Section 28 Township 5 North, Range 12 West, G. & S. R. B & M.

Type of corner and location monuments are 4 foot high, 2 x 2 posts.

Beginning at the SE corner of this claim, 600 feet North to the NE corner, Then 1500 feet West to the NW corner, then 600 feet South to the SW corner, then 1500 feet East to the point of beginning.

This location is 1490 feet in a West direction from the East end center and 10 feet in an East direction from the West end center of the claim.

Date of Location Sept 29, 2003

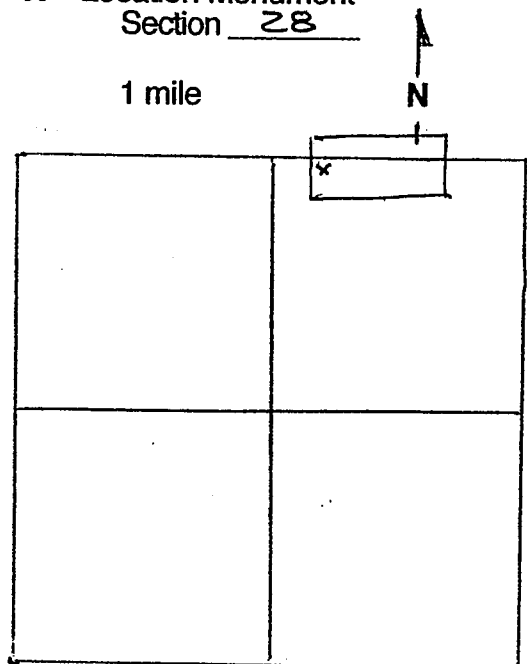
**SIGNATURES:**

Name: Jed Zilberstein

Title: Agent

X = Location Monument  
Section 28

1 mile



RECEIVED  
PALM. AZ STATE  
OFFICE

2003 OCT -8 P 1:45

PHOENIX, ARIZONA

ANG 358650

WHEN RECORDED MAIL TO:  
International Energy & Resources, Inc.  
10112 Napa Valley Drive  
Frisco, TX 75035

FEE\$ \_\_\_\_\_  
COUNTY RECORDER

**NOTICE OF LODE MINING CLAIM LOCATION**

Name of claim: IER no. 50

Name of Locator: International Energy & Resources, Inc.

Located in the NE 1/4 sec 28  
NW 1/4 of Section 27, Township 5 North, Range 12  
West, G. & S. R. Base and Meridian, Ellsworth Mining District, La Paz County, Arizona.

The Southeast corner of this claim is 716 feet in a East direction and 4800 feet in a  
North direction from the SE corner of Section 28 Township 5 North,  
Range 12 West, G. & S. R. B & M.

Type of corner and location monuments are 4 foot high, 2 x 2 posts.

Beginning at the SE corner of this claim, 600 feet North to the NE corner, Then 1500 feet  
West to the NW corner, then 600 feet South to the SW corner, then 1500 feet East to the  
point of beginning.

This location is 10 feet in a West direction from the East end center and 1490 feet in  
an East direction from the West end center of the claim.

Date of Location Sept 30, 2003

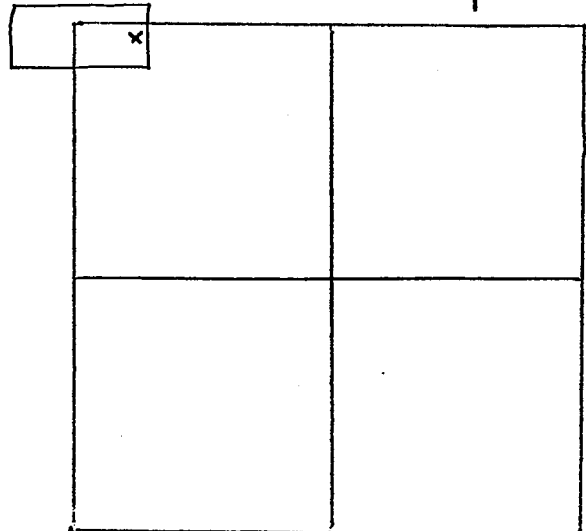
SIGNATURES:

Name: Jed Zilber L

Title: Agent

X = Location Monument  
Section 27

1 mile



RECEIVED  
P.L.M. AZ STATE OFFICE  
2003 OCT -8 P 1:45  
PHOENIX, ARIZONA

ANG 358001

**WHEN RECORDED MAIL TO:**  
International Energy & Resources, Inc.  
10112 Napa Valley Drive  
Frisco, TX 75035

FEE\$ \_\_\_\_\_  
**COUNTY RECORDER**

**NOTICE OF LODE MINING CLAIM LOCATION**

Name of claim: IER no. 51

Name of Locator: International Energy & Resources, Inc.

Located in the SE 1/4 of Section 20, Township 5 North, Range 12 West, G. & S. R. Base and Meridian, Ellsworth Mining District, La Paz County, Arizona.

The Southeast corner of this claim is 0 feet in a EAST direction and 120 feet in a North direction from the NW corner of Section 20 Township 5 North, Range 12 West, G. & S. R. B & M.

Type of corner and location monuments are 4 foot high, 2 x 2 posts.

Beginning at the SE corner of this claim, 600 feet North to the NE corner, Then 1500 feet West to the NW corner, then 600 feet South to the SW corner, then 1500 feet East to the point of beginning.

This location is 10 feet in a West direction from the East end center and 1490 feet in an East direction from the West end center of the claim.

Date of Location Sept 25, 2003

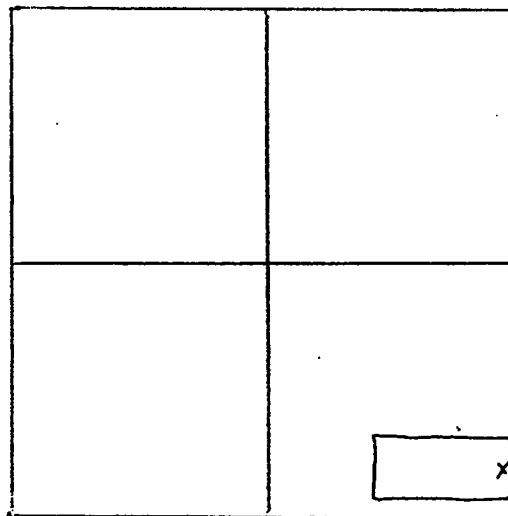
SIGNATURES:

Name: Jed Hilbraker

Title: \_\_\_\_\_

X = Location Monument  
Section 20

1 mile



RECEIVED  
D.L.M. AZ STATE OFFICE

2003 OCT -8 P 1:45

PHOENIX, ARIZONA

ANG 358652

**WHEN RECORDED MAIL TO:**  
International Energy & Resources, Inc.  
10112 Napa Valley Drive  
Frisco, TX 75035

\_\_\_\_\_  
FEE\$  
**COUNTY RECORDER**

**NOTICE OF LODE MINING CLAIM LOCATION**

Name of claim: IER no. 52

Name of Locator: International Energy & Resources, Inc.

Located in the SW 1/4 of Section 21, Township 5 North, Range 12 West, G. & S. R. Base and Meridian, Ellsworth Mining District, La Paz County, Arizona.

The Southeast corner of this claim is 1500 feet in a EAST direction and 120 feet in a North direction from the NW corner of Section 28 Township 5 North, Range 12 West, G. & S. R. B & M.

Type of corner and location monuments are 4 foot high, 2 x 2 posts.

Beginning at the SE corner of this claim, 600 feet North to the NE corner, Then 1500 feet West to the NW corner, then 600 feet South to the SW corner, then 1500 feet East to the point of beginning.

This location is 1490 feet in a West direction from the East end center and 10 feet in an East direction from the West end center of the claim.

Date of Location Sept 25, 2003

**SIGNATURES:**

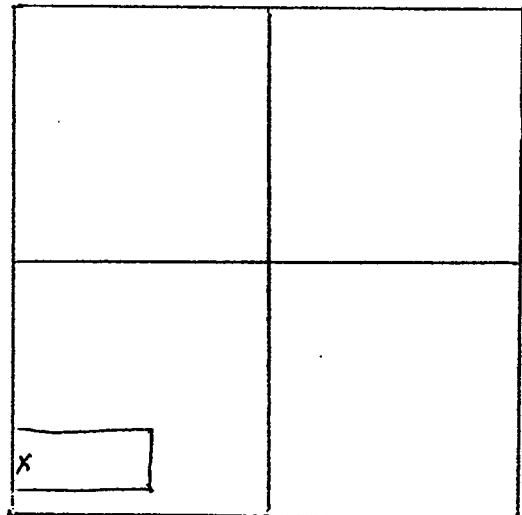
Name: Ed Zilkub

Title: Agent

X = Location Monument  
Section 21

1 mile

↑  
N  
↓



RECEIVED  
D.L.M. AZ STATE OFFICE

2003 OCT -8 P 1:45

PHOENIX, ARIZONA

ANLC 358653

**WHEN RECORDED MAIL TO:**  
International Energy & Resources, Inc.  
10112 Napa Valley Drive  
Frisco, TX 75035

FEE\$ \_\_\_\_\_  
**COUNTY RECORDER**

**NOTICE OF LODE MINING CLAIM LOCATION**

Name of claim: **IER** no. 53

Name of Locator: International Energy & Resources, Inc.

Located in the South 1/2 of Section 21, Township 5 North, Range 12 West, G. & S. R. Base and Meridian, Ellsworth Mining District, La Paz County, Arizona.

The Southeast corner of this claim is 3000 feet in a East direction and 120 feet in a North direction from the NW corner of Section 28 Township 5 North, Range 12 West, G. & S. R. B & M.

Type of corner and location monuments are 4 foot high, 2 x 2 posts.

Beginning at the SE corner of this claim, 600 feet North to the NE corner, Then 1500 feet West to the NW corner, then 600 feet South to the SW corner, then 1500 feet East to the point of beginning.

This location is 10 feet in a West direction from the East end center and 1490 feet in an East direction from the West end center of the claim.

Date of Location Sept 29, 2003

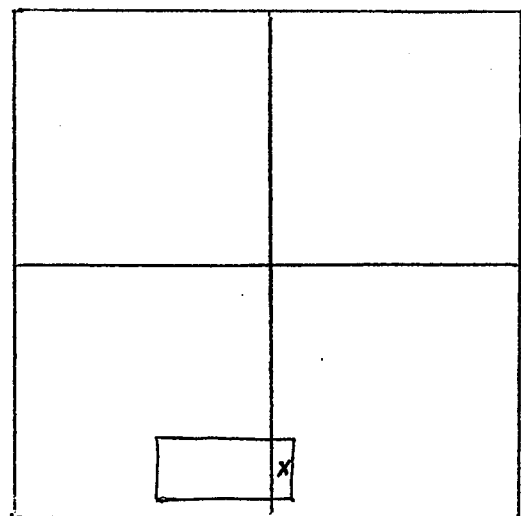
**SIGNATURES:**

Name: Jed Zilber

Title: Agent

X = Location Monument  
Section 21

1 mile



RECEIVED  
P.L.M. AZ STATE OFFICE

2003 OCT -8 P 1:45

PHOENIX, ARIZONA

AMC 358654



**WHEN RECORDED MAIL TO:**  
International Energy & Resources, Inc.  
10112 Napa Valley Drive  
Frisco, TX 75035

FEE\$ \_\_\_\_\_  
**COUNTY RECORDER**

**NOTICE OF LODE MINING CLAIM LOCATION**

Name of claim: IER no. 54

Name of Locator: International Energy & Resources, Inc.

Located in the SE 1/4 of Section 21, Township 5 North, Range 12 West, G. & S. R. Base and Meridian, Ellsworth Mining District, La Paz County, Arizona.

The Southeast corner of this claim is 4500 feet in a EAST direction and 120 feet in a North direction from the NW corner of Section 20 Township 5 North, Range 12 West, G. & S. R. B & M.

Type of corner and location monuments are 4 foot high, 2 x 2 posts.

Beginning at the SE corner of this claim, 600 feet North to the NE corner, Then 1500 feet West to the NW corner, then 600 feet South to the SW corner, then 1500 feet East to the point of beginning.

This location is 1490 feet in a West direction from the East end center and 10 feet in an East direction from the West end center of the claim.

Date of Location Sept 29, 2003

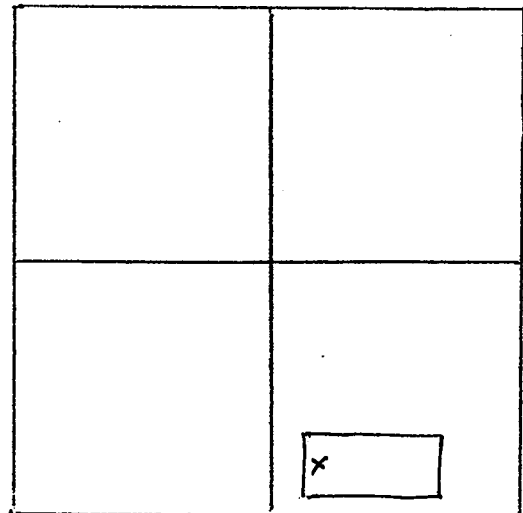
**SIGNATURES:**

Name: Joel Zilber

Title: Agent

X = Location Monument  
Section 21

1 mile



RECEIVED  
M.L.M. AZ STATE OFFICE  
2003 OCT -8 P 1:46  
PHOENIX, ARIZONA

AMC 358655

WHEN RECORDED MAIL TO:  
International Energy & Resources, Inc.  
10112 Napa Valley Drive  
Frisco, TX 75035

\_\_\_\_\_  
FEE\$  
COUNTY RECORDER

**NOTICE OF LODE MINING CLAIM LOCATION**

Name of claim: IER no. 55

Name of Locator: International Energy & Resources, Inc.

Located in the SE 1/4 SW 1/4 of Section 21 22, Township 5 North, Range 12 West, G. & S. R. Base and Meridian, Ellsworth Mining District, La Paz County, Arizona.

The Southeast corner of this claim is 716 feet in a East direction and 120 feet in a North direction from the NE corner of Section 28 Township 5 North, Range 12 West, G. & S. R. B & M.

Type of corner and location monuments are 4 foot high, 2 x 2 posts.

Beginning at the SE corner of this claim, 600 feet North to the NE corner, Then 1500 feet West to the NW corner, then 600 feet South to the SW corner, then 1500 feet East to the point of beginning.

This location is 10 feet in a West direction from the East end center and 1490 feet in an East direction from the West end center of the claim.

Date of Location Sept 30, 2003

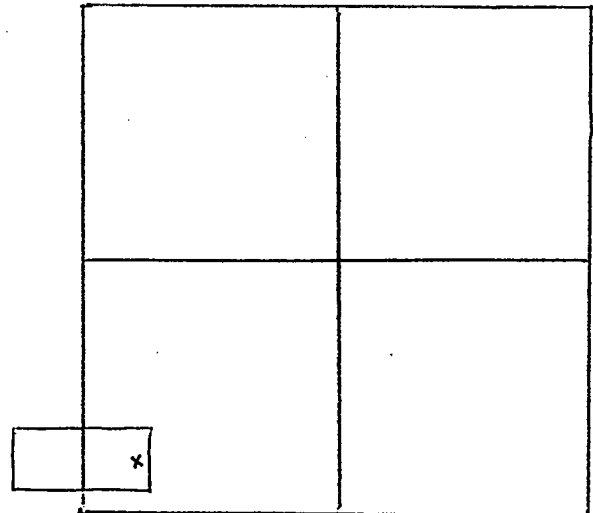
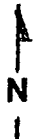
SIGNATURES:

Name: [Signature]

Title: Agent

X = Location Monument  
Section 22

1 mile



AMC 358656

RECEIVED  
M.L.M. AZ STATE OFFICE  
2003 OCT -8 P 1:46  
PHOENIX, ARIZONA

WHEN RECORDED MAIL TO:  
International Energy & Resources, Inc.  
10112 Napa Valley Drive  
Frisco, TX 75035

\_\_\_\_\_  
FEE\$  
COUNTY RECORDER

**NOTICE OF LODE MINING CLAIM LOCATION**

Name of claim: IER no. 56

Name of Locator: International Energy & Resources, Inc.

Located in the SE 1/4 of Section 20, Township 5 North, Range 12 West, G. & S. R. Base and Meridian, Ellsworth Mining District, La Paz County, Arizona.

The Southeast corner of this claim is 0 feet in a EAST direction and 720 feet in a North direction from the NW corner of Section 20 Township 5 North, Range 12 West, G. & S. R. B & M.

Type of corner and location monuments are 4 foot high, 2 x 2 posts.

Beginning at the SE corner of this claim, 600 feet North to the NE corner, Then 1500 feet West to the NW corner, then 600 feet South to the SW corner, then 1500 feet East to the point of beginning.

This location is 10 feet in a West direction from the East end center and 1490 feet in an East direction from the West end center of the claim.

Date of Location Sept 25, 2003

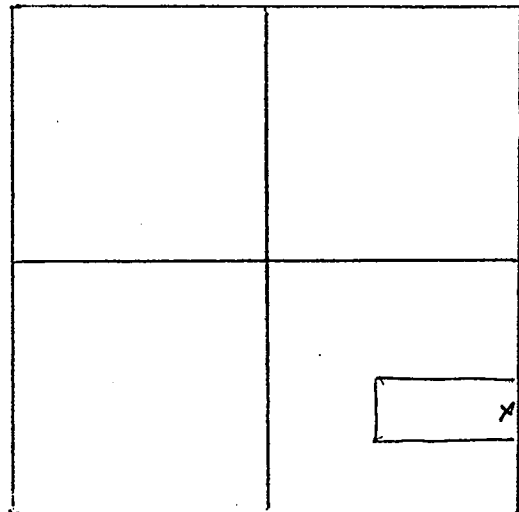
SIGNATURES:

Name: Jed Zilberstein

Title: Agent

X = Location Monument  
Section 20

1 mile



RECEIVED  
BLM. AZ STATE OFFICE

2003 OCT -8 P 1:46

PHOENIX, ARIZONA

AMC 358657

WHEN RECORDED MAIL TO:  
International Energy & Resources, Inc.  
10112 Napa Valley Drive  
Frisco, TX 75035

FEE\$ \_\_\_\_\_  
COUNTY RECORDER

**NOTICE OF LODE MINING CLAIM LOCATION**

Name of claim: IER no. 57

Name of Locator: International Energy & Resources, Inc.

Located in the SW 1/4 of Section 21, Township 5 North, Range 12 West, G. & S. R. Base and Meridian, Ellsworth Mining District, La Paz County, Arizona.

The Southeast corner of this claim is 1500 feet in a East direction and 720 feet in a North direction from the NW corner of Section 28 Township 5 North, Range 12 West, G. & S. R. B & M.

Type of corner and location monuments are 4 foot high, 2 x 2 posts.

Beginning at the SE corner of this claim, 600 feet North to the NE corner, Then 1500 feet West to the NW corner, then 600 feet South to the SW corner, then 1500 feet East to the point of beginning.

This location is 1490 feet in a West direction from the East end center and 10 feet in an East direction from the West end center of the claim.

Date of Location Sept 25, 2003

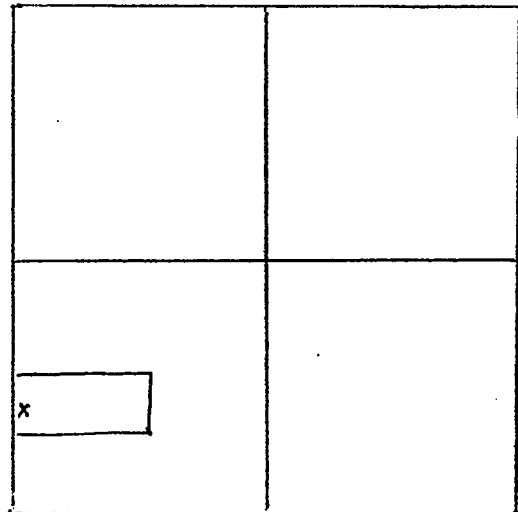
SIGNATURES:

Name: Jack Zibonich

Title: Agent

X = Location Monument  
Section 21

1 mile



RECEIVED  
D.L.M. AZ STATE OFFICE  
2003 OCT -8 P 1:46  
PHOENIX, ARIZONA

AMC 358658

**WHEN RECORDED MAIL TO:**  
International Energy & Resources, Inc.  
10112 Napa Valley Drive  
Frisco, TX 75035

FEE\$ \_\_\_\_\_  
**COUNTY RECORDER**

**NOTICE OF LODE MINING CLAIM LOCATION**

Name of claim: IER no. 58

Name of Locator: International Energy & Resources, Inc.

Located in the South 1/2 of Section 21, Township 5 North, Range 12 West, G. & S. R. Base and Meridian, Ellsworth Mining District, La Paz County, Arizona.

The Southeast corner of this claim is 3000 feet in a East direction and 720 feet in a North direction from the NW corner of Section 28 Township 5 North, Range 12 West, G. & S. R. B & M.

Type of corner and location monuments are 4 foot high, 2 x 2 posts.

Beginning at the SE corner of this claim, 600 feet North to the NE corner, Then 1500 feet West to the NW corner, then 600 feet South to the SW corner, then 1500 feet East to the point of beginning.

This location is 10 feet in a West direction from the East end center and 1490 feet in an East direction from the West end center of the claim.

Date of Location Sept 29, 2003

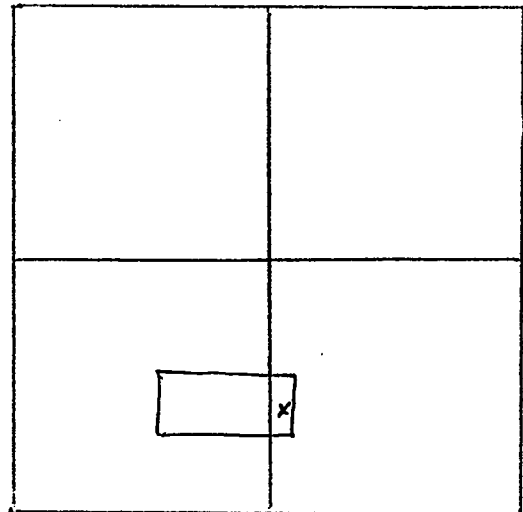
**SIGNATURES:**

Name: Jed Wilbur

Title: Agent

X = Location Monument  
Section 21

1 mile



RECEIVED  
BLM AZ STATE OFFICE

2003 OCT -8 P 1:46

PHOENIX, ARIZONA

ANC 358659

WHEN RECORDED MAIL TO:  
International Energy & Resources, Inc.  
10112 Napa Valley Drive  
Frisco, TX 75035

\_\_\_\_\_ FEES\$ \_\_\_\_\_  
COUNTY RECORDER

**NOTICE OF LODE MINING CLAIM LOCATION**

Name of claim: IER no. 59

Name of Locator: International Energy & Resources, Inc.

Located in the SE 1/4 of Section 21, Township 5 North, Range 12 West, G. & S. R. Base and Meridian, Ellsworth Mining District, La Paz County, Arizona.

The Southeast corner of this claim is 4500 feet in a East direction and 720 feet in a North direction from the NW corner of Section 28 Township 5 North, Range 12 West, G. & S. R. B & M.

Type of corner and location monuments are 4 foot high, 2 x 2 posts.

Beginning at the SE corner of this claim, 600 feet North to the NE corner, Then 1500 feet West to the NW corner, then 600 feet South to the SW corner, then 1500 feet East to the point of beginning.

This location is 1490 feet in a West direction from the East end center and 10 feet in an East direction from the West end center of the claim.

Date of Location Sept 29, 2003

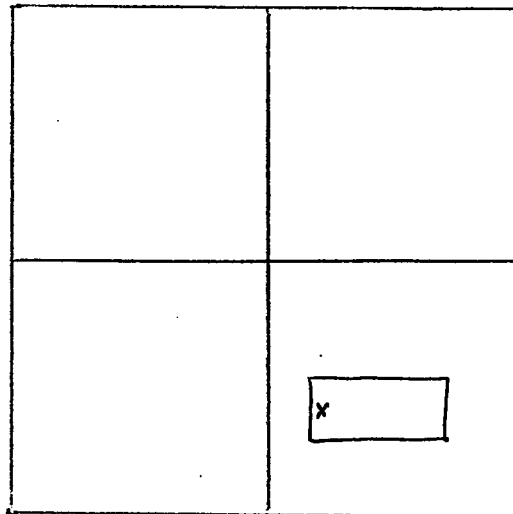
SIGNATURES:

Name: Jed Hilberich

As: Agent

X = Location Monument  
Section 21

1 mile



RECEIVED  
D.L.M. AZ STATE OFFICE  
2003 OCT -8 P 1:46  
PHOENIX, ARIZONA

AMC 358660

**WHEN RECORDED MAIL TO:**  
International Energy & Resources, Inc.  
10112 Napa Valley Drive  
Frisco, TX 75035

FEE\$ \_\_\_\_\_  
**COUNTY RECORDER**

**NOTICE OF LODE MINING CLAIM LOCATION**

Name of claim: IER no. 60

Name of Locator: International Energy & Resources, Inc.

Located in the SE 1/4 Sec 21  
SW 1/4 of Section 22, Township 5 North, Range 12  
West, G. & S. R. Base and Meridian, Ellsworth Mining District, La Paz County, Arizona.

The Southeast corner of this claim is 716 feet in a East direction and 720 feet in a  
North direction from the NE corner of Section 22 Township 5 North,  
Range 12 West, G. & S. R. B & M.

Type of corner and location monuments are 4 foot high, 2 x 2 posts.

Beginning at the SE corner of this claim, 600 feet North to the NE corner, Then 1500 feet  
West to the NW corner, then 600 feet South to the SW corner, then 1500 feet East to the  
point of beginning.

This location is 10 feet in a West direction from the East end center and 1490 feet in  
an East direction from the West end center of the claim.

Date of Location Sept 30, 2003

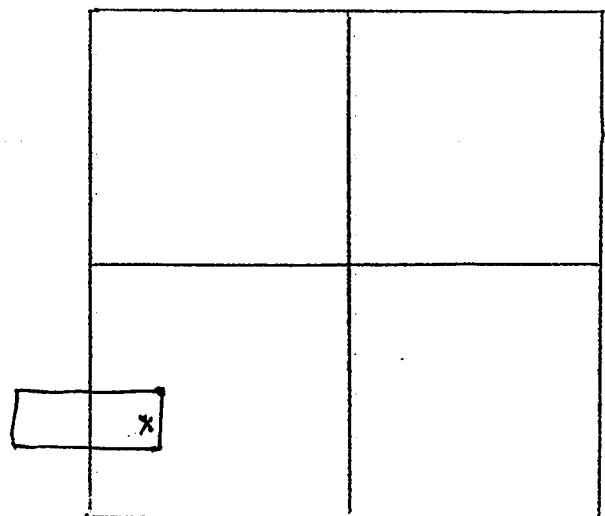
SIGNATURES:

Name: Ind Zilker

Title: Agent

X = Location Monument  
Section 22

1 mile



RECEIVED  
B.L.M. AZ STATE OFFICE

2003 OCT -8 P 1:46

PHOENIX, ARIZONA

AMC 358661

WHEN RECORDED MAIL TO:  
International Energy & Resources, Inc.  
10112 Napa Valley Drive  
Frisco, TX 75035

\_\_\_\_\_  
FEES  
COUNTY RECORDER

**NOTICE OF LODE MINING CLAIM LOCATION**

Name of claim: IER no. 61

Name of Locator: International Energy & Resources, Inc.

Located in the SE 1/4 of Section 20, Township 5 North, Range 12 West, G. & S. R. Base and Meridian, Ellsworth Mining District, La Paz County, Arizona.

The Southeast corner of this claim is 0 feet in a East direction and 1320 feet in a North direction from the NW corner of Section 20 Township 5 North, Range 12 West, G. & S. R. B & M.

Type of corner and location monuments are 4 foot high, 2 x 2 posts.

Beginning at the SE corner of this claim, 600 feet North to the NE corner, Then 1500 feet West to the NW corner, then 600 feet South to the SW corner, then 1500 feet East to the point of beginning.

This location is 10 feet in a West direction from the East end center and 1490 feet in an East direction from the West end center of the claim.

Date of Location Sept 25, 2003

SIGNATURES:

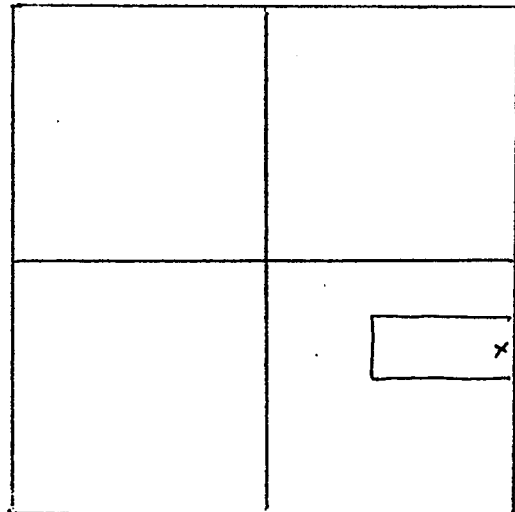
Name: Joel Zilkens

Title: Agent

X = Location Monument  
Section 20

1 mile

N  
↑



RECEIVED  
D.L.M. AZ STATE OFFICE

2003 OCT -8 P 1:46

PHOENIX, ARIZONA

AMC 358662



**WHEN RECORDED MAIL TO:**  
International Energy & Resources, Inc.  
10112 Napa Valley Drive  
Frisco, TX 75035

\_\_\_\_\_  
FEE\$  
**COUNTY RECORDER**

**NOTICE OF LODE MINING CLAIM LOCATION**

Name of claim: IER no. 62

Name of Locator: International Energy & Resources, Inc.

Located in the SW 1/4 of Section 21, Township 5 North, Range 12 West, G. & S. R. Base and Meridian, Ellsworth Mining District, La Paz County, Arizona.

The Southeast corner of this claim is 1500 feet in a EAST direction and 1320 feet in a North direction from the NW corner of Section 28 Township 5 North, Range 12 West, G. & S. R. B & M.

Type of corner and location monuments are 4 foot high, 2 x 2 posts.

Beginning at the SE corner of this claim, 600 feet North to the NE corner, Then 1500 feet West to the NW corner, then 600 feet South to the SW corner, then 1500 feet East to the point of beginning.

This location is 1490 feet in a West direction from the East end center and 10 feet in an East direction from the West end center of the claim.

Date of Location Sept 25, 2003

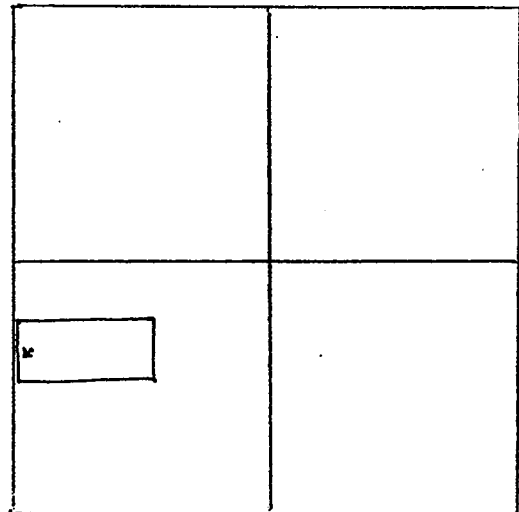
**SIGNATURES:**

Name: Jed Zilber

Title: Agent

X = Location Monument  
Section 21

1 mile



RECEIVED  
P.L.M. AZ STATE OFFICE  
2003 OCT -8 P 1:46  
PHOENIX, ARIZONA

AMC 358663

WHEN RECORDED MAIL TO:  
International Energy & Resources, Inc.  
10112 Napa Valley Drive  
Frisco, TX 75035

\_\_\_\_\_  
FEE\$  
COUNTY RECORDER

**NOTICE OF LODE MINING CLAIM LOCATION**

Name of claim: IER no. 63

Name of Locator: International Energy & Resources, Inc.

Located in the South 1/2 of Section 21, Township 5 North, Range 12 West, G. & S. R. Base and Meridian, Ellsworth Mining District, La Paz County, Arizona.

The Southeast corner of this claim is 3000 feet in a East direction and 1320 feet in a North direction from the NW corner of Section 28 Township 5 North, Range 12 West, G. & S. R. B & M.

Type of corner and location monuments are 4 foot high, 2 x 2 posts.

Beginning at the SE corner of this claim, 600 feet North to the NE corner, Then 1500 feet West to the NW corner, then 600 feet South to the SW corner, then 1500 feet East to the point of beginning.

This location is 10 feet in a West direction from the East end center and 1420 feet in an East direction from the West end center of the claim.

Date of Location Sept 29, 2003

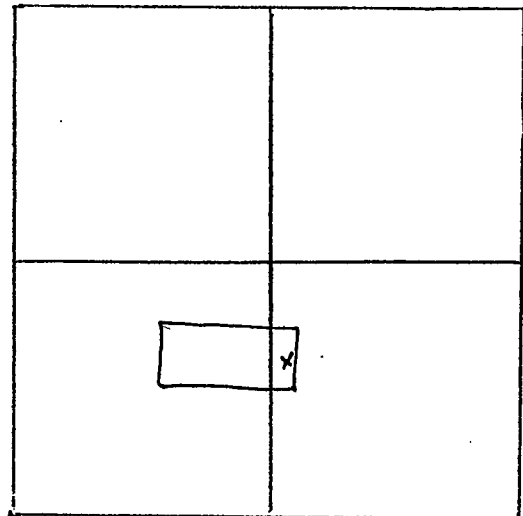
SIGNATURES:

Name: Jed Zilberstein

Title: Agent

X = Location Monument  
Section 21

1 mile



RECEIVED  
D.L.M. AZ STATE OFFICE

2003 OCT -8 P 1:46

PHOENIX, ARIZONA

AMC 358664

**WHEN RECORDED MAIL TO:**  
International Energy & Resources, Inc.  
10112 Napa Valley Drive  
Frisco, TX 75035

FEE\$ \_\_\_\_\_  
**COUNTY RECORDER**

**NOTICE OF LODE MINING CLAIM LOCATION**

Name of claim: IER no. 64

Name of Locator: International Energy & Resources, Inc.

Located in the SE 1/4 of Section 21, Township 5 North, Range 12 West, G. & S. R. Base and Meridian, Ellsworth Mining District, La Paz County, Arizona.

The Southeast corner of this claim is 4500 feet in a East direction and 1320 feet in a North direction from the NW corner of Section 28 Township 5 North, Range 12 West, G. & S. R. B & M.

Type of corner and location monuments are 4 foot high, 2 x 2 posts.

Beginning at the SE corner of this claim, 600 feet North to the NE corner, Then 1500 feet West to the NW corner, then 600 feet South to the SW corner, then 1500 feet East to the point of beginning.

This location is 1490 feet in a West direction from the East end center and 10 feet in an East direction from the West end center of the claim.

Date of Location Sept 29, 2003

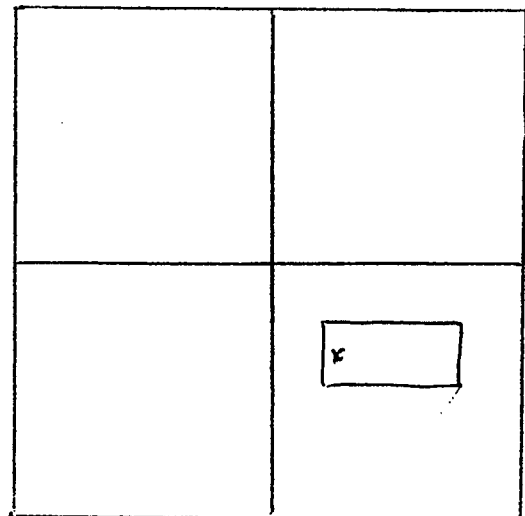
**SIGNATURES:**

Name: Jed Hilbrach

Title: Agent

X = Location Monument  
Section 21

1 mile



RECEIVED  
BILM. AZ STATE OFFICE  
2003 OCT -8 P 1:46  
PHOENIX, ARIZONA

AMC 358665

**WHEN RECORDED MAIL TO:**  
International Energy & Resources, Inc.  
10112 Napa Valley Drive  
Frisco, TX 75035

FEE\$ \_\_\_\_\_  
**COUNTY RECORDER**

**NOTICE OF LODE MINING CLAIM LOCATION**

Name of claim: IER no. 65

Name of Locator: International Energy & Resources, Inc.

Located in the SW 1/4 of Sec 22, Township 5 North, Range 12 West, G. & S. R. Base and Meridian, Ellsworth Mining District, La Paz County, Arizona.

The Southeast corner of this claim is 716 feet in a East direction and 1320 feet in a North direction from the NE corner of Section 28 Township 5 North, Range 12 West, G. & S. R. B & M.

Type of corner and location monuments are 4 foot high, 2 x 2 posts.

Beginning at the SE corner of this claim, 600 feet North to the NE corner, Then 1500 feet West to the NW corner, then 600 feet South to the SW corner, then 1500 feet East to the point of beginning.

This location is 10 feet in a West direction from the East end center and 1490 feet in an East direction from the West end center of the claim.

Date of Location Sept 30, 2003

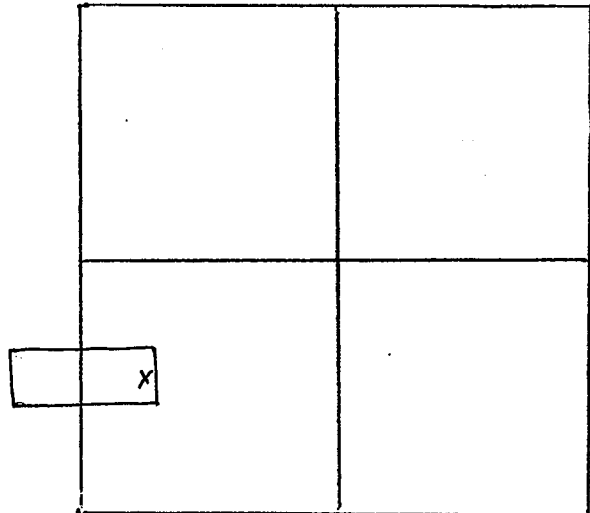
**SIGNATURES:**

Name: Joel Hillman

Title: Agent

X = Location Monument  
Section 22

1 mile



RECEIVED  
D.L.M. AZ STATE OFFICE  
2003 OCT -8 P 1:46  
PHOENIX, ARIZONA

ANC 358666

**WHEN RECORDED MAIL TO:**  
International Energy & Resources, Inc.  
10112 Napa Valley Drive  
Frisco, TX 75035

FEE\$ \_\_\_\_\_  
**COUNTY RECORDER**

**NOTICE OF LODE MINING CLAIM LOCATION**

Name of claim: IER no. 66

Name of Locator: International Energy & Resources, Inc.

Located in the SE 1/4 of Section 20, Township 5 North, Range 12 West, G. & S. R. Base and Meridian, Ellsworth Mining District, La Paz County, Arizona.

The Southeast corner of this claim is 0 feet in a East direction and 1920 feet in a North direction from the NW corner of Section 28 Township 5 North, Range 12 West, G. & S. R. B & M.

Type of corner and location monuments are 4 foot high, 2 x 2 posts.

Beginning at the SE corner of this claim, 600 feet North to the NE corner, Then 1500 feet West to the NW corner, then 600 feet South to the SW corner, then 1500 feet East to the point of beginning.

This location is 10 feet in a West direction from the East end center and 1490 feet in an East direction from the West end center of the claim.

Date of Location Sept 25, 2003

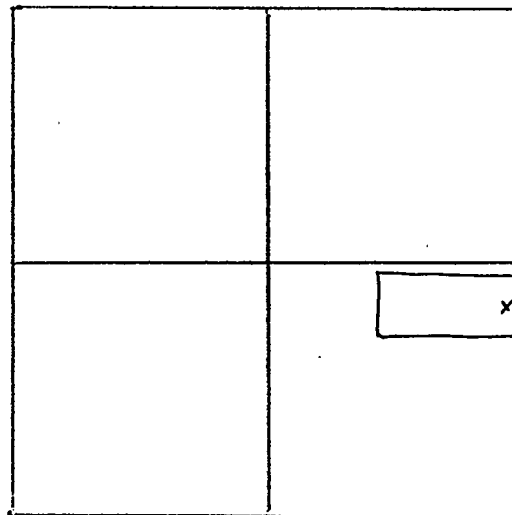
**SIGNATURES:**

Name: John Zilkowski

Title: Agent

X = Location Monument  
Section 20

1 mile



RECEIVED  
D.L.M. AZ STATE OFFICE

2003 OCT -8 P 1:46

PHOENIX, ARIZONA

AMC 358667

**WHEN RECORDED MAIL TO:**  
International Energy & Resources, Inc.  
10112 Napa Valley Drive  
Frisco, TX 75035

FEE\$ \_\_\_\_\_  
**COUNTY RECORDER**

**NOTICE OF LODE MINING CLAIM LOCATION**

Name of claim: **IER** no. 67

Name of Locator: International Energy & Resources, Inc.

Located in the SW 1/4 of Section 21, Township 5 North, Range 12 West, G. & S. R. Base and Meridian, Ellsworth Mining District, La Paz County, Arizona.

The Southeast corner of this claim is 1500 feet in a EAST direction and 1920 feet in a North direction from the NW corner of Section 28 Township 5 North, Range 12 West, G. & S. R. B & M.

Type of corner and location monuments are 4 foot high, 2 x 2 posts.

Beginning at the SE corner of this claim, 600 feet North to the NE corner, Then 1500 feet West to the NW corner, then 600 feet South to the SW corner, then 1500 feet East to the point of beginning.

This location is 1490 feet in a West direction from the East end center and 10 feet in an East direction from the West end center of the claim.

Date of Location Sept 25, 2003

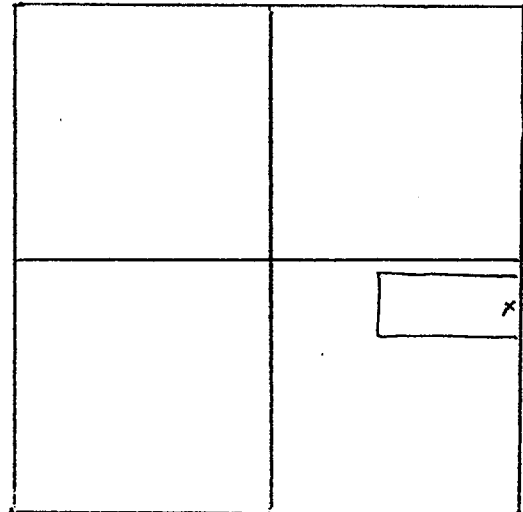
**SIGNATURES:**

Name: Jed Hillman

Title: Agent

X = Location Monument  
Section 21

1 mile



RECEIVED  
D.L.M. AZ STATE OFFICE

2003 OCT -8 P 1:46

PHOENIX, ARIZONA

AMC 358668

**WHEN RECORDED MAIL TO:**  
International Energy & Resources, Inc.  
10112 Napa Valley Drive  
Frisco, TX 75035

FEE\$ \_\_\_\_\_  
**COUNTY RECORDER**

**NOTICE OF LODE MINING CLAIM LOCATION**

Name of claim: IER no. 68

Name of Locator: International Energy & Resources, Inc.

Located in the South 1/2 of Section 21, Township 5 North, Range 12 West, G. & S. R. Base and Meridian, Ellsworth Mining District, La Paz County, Arizona.

The Southeast corner of this claim is 3000 feet in a East direction and 1920 feet in a North direction from the NW corner of Section 28 Township 5 North, Range 12 West, G. & S. R. B & M.

Type of corner and location monuments are 4 foot high, 2 x 2 posts.

Beginning at the SE corner of this claim, 600 feet North to the NE corner, Then 1500 feet West to the NW corner, then 600 feet South to the SW corner, then 1500 feet East to the point of beginning.

This location is 10 feet in a West direction from the East end center and 1480 feet in an East direction from the West end center of the claim.

Date of Location Sept 29, 2003

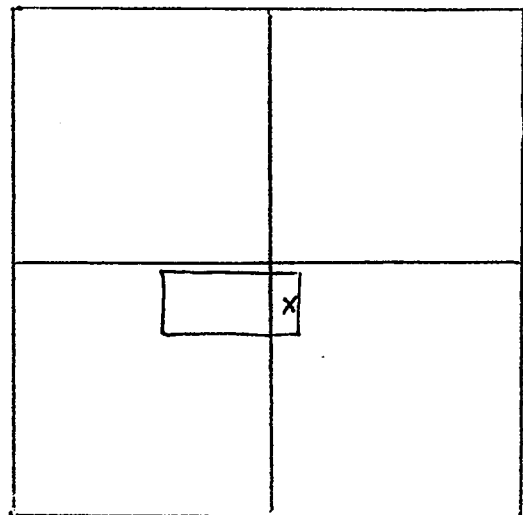
**SIGNATURES:**

Name: Jed Hilbrink

Title: Agent

X = Location Monument  
Section 21

1 mile



RECEIVED  
D.L.M. AZ STATE OFFICE  
2003 OCT -8 P 1:46  
PHOENIX, ARIZONA

ANG 358669

WHEN RECORDED MAIL TO:  
International Energy & Resources, Inc.  
10112 Napa Valley Drive  
Frisco, TX 75035

FEE\$ \_\_\_\_\_  
COUNTY RECORDER

**NOTICE OF LODE MINING CLAIM LOCATION**

Name of claim: IER no. 69

Name of Locator: International Energy & Resources, Inc.

Located in the SE 1/4 of Section 21, Township 5 North, Range 12 West, G. & S. R. Base and Meridian, Ellsworth Mining District, La Paz County, Arizona.

The Southeast corner of this claim is 4500 feet in a East direction and 1920 feet in a North direction from the NW corner of Section 28 Township 5 North, Range 12 West, G. & S. R. B & M.

Type of corner and location monuments are 4 foot high, 2 x 2 posts.

Beginning at the SE corner of this claim, 600 feet North to the NE corner, Then 1500 feet West to the NW corner, then 600 feet South to the SW corner, then 1500 feet East to the point of beginning.

This location is 1490 feet in a West direction from the East end center and 10 feet in an East direction from the West end center of the claim.

Date of Location Sept 29, 2003

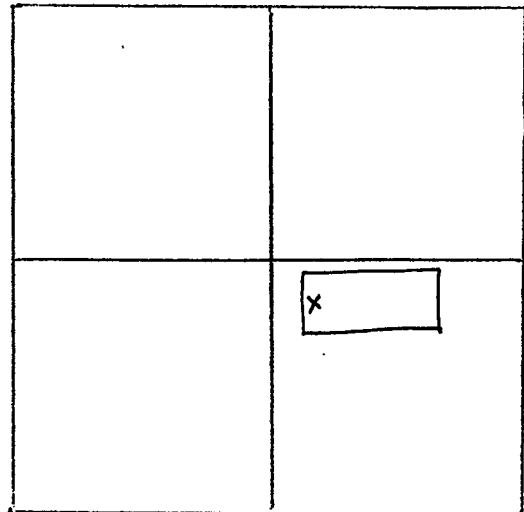
SIGNATURES:

Name: Jed Hilbran

Title: Agent

X = Location Monument  
Section 21

1 mile



RECEIVED  
D.L.M. AZ STATE OFFICE

2003 OCT -8 P 1:46

PHOENIX, ARIZONA

AMC 358670



**WHEN RECORDED MAIL TO:**  
International Energy & Resources, Inc.  
10112 Napa Valley Drive  
Frisco, TX 75035

FEE\$ \_\_\_\_\_  
**COUNTY RECORDER**

**NOTICE OF LODE MINING CLAIM LOCATION**

Name of claim: **IER** no. 70

Name of Locator: International Energy & Resources, Inc.

Located in the SE 1/4 / SW 1/4 of Section 21 / 22, Township 5 North, Range 12 West, G. & S. R. Base and Meridian, Ellsworth Mining District, La Paz County, Arizona.

The Southeast corner of this claim is 716 feet in a East direction and 1920 feet in a North direction from the NE corner of Section 28 Township 5 North, Range 12 West, G. & S. R. B & M.

Type of corner and location monuments are 4 foot high, 2 x 2 posts.

Beginning at the SE corner of this claim, 600 feet North to the NE corner, Then 1500 feet West to the NW corner, then 600 feet South to the SW corner, then 1500 feet East to the point of beginning.

This location is 10 feet in a West direction from the East end center and 1490 feet in an East direction from the West end center of the claim.

Date of Location Sept 30, 2003

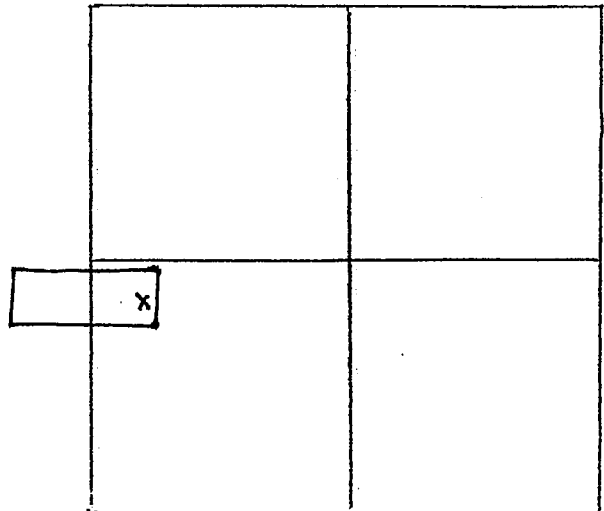
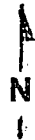
**SIGNATURES:**

Name: Joel Hillman

Title: Agent

X = Location Monument  
Section 22

1 mile



RECEIVED  
P.L.M. AZ STATE OFFICE

2003 OCT -8 P 1:46

PHOENIX, ARIZONA

AMC 358671

WHEN RECORDED MAIL TO:  
International Energy & Resources, Inc.  
10112 Napa Valley Drive  
Frisco, TX 75035

\_\_\_\_\_  
FEE\$  
COUNTY RECORDER

**NOTICE OF LODE MINING CLAIM LOCATION**

Name of claim: IER no. 71

Name of Locator: International Energy & Resources, Inc.

Located in the East 1/2 of Section 20, Township 5 North, Range 12 West, G. & S. R. Base and Meridian, Ellsworth Mining District, La Paz County, Arizona.

The Southeast corner of this claim is 0 feet in a East direction and 2520 feet in a North direction from the NW corner of Section 28 Township 5 North, Range 12 West, G. & S. R. B & M.

Type of corner and location monuments are 4 foot high, 2 x 2 posts.

Beginning at the SE corner of this claim, 600 feet North to the NE corner, Then 1500 feet West to the NW corner, then 600 feet South to the SW corner, then 1500 feet East to the point of beginning.

This location is 10 feet in a West direction from the East end center and 1490 feet in an East direction from the West end center of the claim.

Date of Location Sept 25, 2003

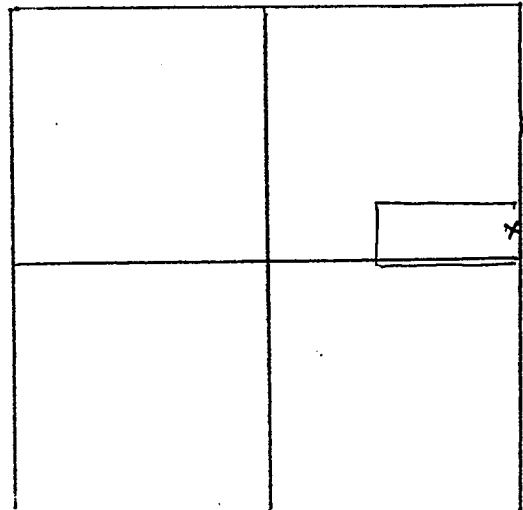
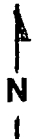
SIGNATURES:

Name: Joel Hillbush

Title: Agent

X = Location Monument  
Section 20

1 mile



RECEIVED  
BLM. AZ STATE OFFICE

2003 OCT - 8 P 1:47

PHOENIX, ARIZONA

AMC 358672

WHEN RECORDED MAIL TO:  
International Energy & Resources, Inc.  
10112 Napa Valley Drive  
Frisco, TX 75035

\_\_\_\_\_  
FEES  
COUNTY RECORDER

**NOTICE OF LODE MINING CLAIM LOCATION**

Name of claim: IER no. 72

Name of Locator: International Energy & Resources, Inc.

Located in the West 1/2 of Section 21, Township 5 North, Range 12 West, G. & S. R. Base and Meridian, Ellsworth Mining District, La Paz County, Arizona.

The Southeast corner of this claim is 1500 feet in a East direction and 2520 feet in a North direction from the NW corner of Section 28 Township 5 North, Range 12 West, G. & S. R. B & M.

Type of corner and location monuments are 4 foot high, 2 x 2 posts.

Beginning at the SE corner of this claim, 600 feet North to the NE corner, Then 1500 feet West to the NW corner, then 600 feet South to the SW corner, then 1500 feet East to the point of beginning.

This location is 1490 feet in a West direction from the East end center and 10 feet in an East direction from the West end center of the claim.

Date of Location Sept 25, 2003

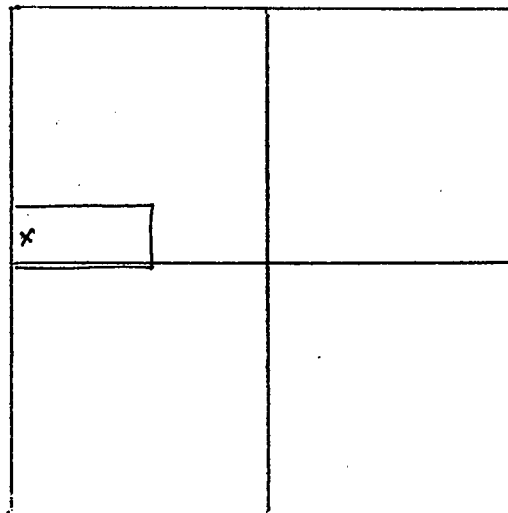
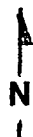
SIGNATURES:

Name: Jim Zilber

Title: Agent

X = Location Monument  
Section 21

1 mile



RECEIVED  
P.L.M. AZ STATE OFFICE  
2003 OCT -8 P 1:47  
PHOENIX, ARIZONA

AMC 358673

WHEN RECORDED MAIL TO:  
International Energy & Resources, Inc.  
10112 Napa Valley Drive  
Frisco, TX 75035

\_\_\_\_\_ FEES\$ \_\_\_\_\_  
COUNTY RECORDER

**NOTICE OF LODE MINING CLAIM LOCATION**

Name of claim: IER no. 73

Name of Locator: International Energy & Resources, Inc.

Located in the Center of Section 21, Township 5 North, Range 12 West, G. & S. R. Base and Meridian, Ellsworth Mining District, La Paz County, Arizona.

The Southeast corner of this claim is 3000 feet in a East direction and 2520 feet in a North direction from the NW corner of Section 28 Township 5 North, Range 12 West, G. & S. R. B & M.

Type of corner and location monuments are 4 foot high, 2 x 2 posts.

Beginning at the SE corner of this claim, 600 feet North to the NE corner, Then 1500 feet West to the NW corner, then 600 feet South to the SW corner, then 1500 feet East to the point of beginning.

This location is 10 feet in a West direction from the East end center and 1490 feet in an East direction from the West end center of the claim.

Date of Location Sept 29, 2003

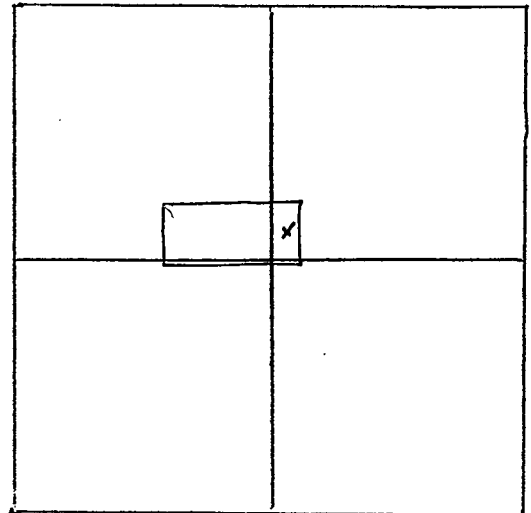
**SIGNATURES:**

Name: Jed Hilbrach

Title: Agent

X = Location Monument  
Section 21

1 mile



RECEIVED  
D.L.M. AZ STATE OFFICE

2003 OCT -8 P 1:47

PHOENIX, ARIZONA

AMC 358674

**WHEN RECORDED MAIL TO:**  
International Energy & Resources, Inc.  
10112 Napa Valley Drive  
Frisco, TX 75035

FEE\$ \_\_\_\_\_  
**COUNTY RECORDER**

**NOTICE OF LODE MINING CLAIM LOCATION**

Name of claim: IER no. 74

Name of Locator: International Energy & Resources, Inc.

Located in the NE 1/4 of Section 21, Township 5 North, Range 12 West, G. & S. R. Base and Meridian, Ellsworth Mining District, La Paz County, Arizona.

The Southeast corner of this claim is 4500 feet in a East direction and 2520 feet in a North direction from the NW corner of Section 28 Township 5 North, Range 12 West, G. & S. R. B & M.

Type of corner and location monuments are 4 foot high, 2 x 2 posts.

Beginning at the SE corner of this claim, 600 feet North to the NE corner, Then 1500 feet West to the NW corner, then 600 feet South to the SW corner, then 1500 feet East to the point of beginning.

This location is 1490 feet in a West direction from the East end center and 10 feet in an East direction from the West end center of the claim.

Date of Location Sept 29, 2003

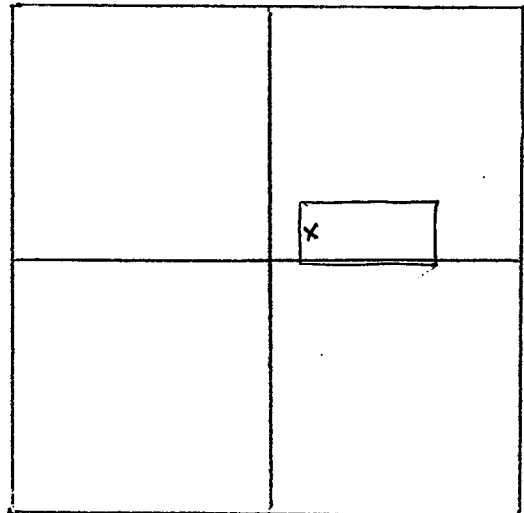
**SIGNATURES:**

Name: Jed Hilbrach

Title: Sgeat

X = Location Monument  
Section 21

1 mile



RECEIVED  
D.L.M. AZ STATE OFFICE  
2003 OCT -8 P 1:47  
PHOENIX, ARIZONA

AMC 358675

WHEN RECORDED MAIL TO:  
International Energy & Resources, Inc.  
10112 Napa Valley Drive  
Frisco, TX 75035

\_\_\_\_\_  
FEE\$  
COUNTY RECORDER

**NOTICE OF LODE MINING CLAIM LOCATION**

Name of claim: IER no. 75

Name of Locator: International Energy & Resources, Inc.

Located in the NE 1/4 NW 1/4 of Section 21 22, Township 5 North, Range 12 West, G. & S. R. Base and Meridian, Ellsworth Mining District, La Paz County, Arizona.

The Southeast corner of this claim is 716 feet in a East direction and 2520 feet in a North direction from the NE corner of Section 28 Township 5 North, Range 12 West, G. & S. R. B & M.

Type of corner and location monuments are 4 foot high, 2 x 2 posts.

Beginning at the SE corner of this claim, 600 feet North to the NE corner, Then 1500 feet West to the NW corner, then 600 feet South to the SW corner, then 1500 feet East to the point of beginning.

This location is 10 feet in a West direction from the East end center and 1490 feet in an East direction from the West end center of the claim.

Date of Location Sept 30, 2003

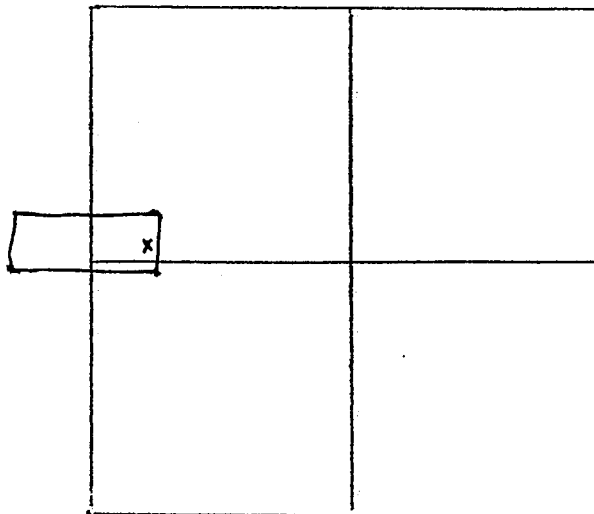
SIGNATURES:

Name: Jed Hillborn

Title: Agent

X = Location Monument  
Section 22

1 mile



RECEIVED  
D.L.M. AZ STATE OFFICE

2003 OCT -8 P 1:4

PHOENIX, ARIZONA

ANG 358676

WHEN RECORDED MAIL TO:  
International Energy & Resources, Inc.  
10112 Napa Valley Drive  
Frisco, TX 75035

FEES \_\_\_\_\_  
COUNTY RECORDER

**NOTICE OF LODE MINING CLAIM LOCATION**

Name of claim: IER no. 76

Name of Locator: International Energy & Resources, Inc.

Located in the NW 1/4 of Section 27, Township 5 North, Range 12 West, G. & S. R. Base and Meridian, Ellsworth Mining District, La Paz County, Arizona.

The Southeast corner of this claim is 2216 feet in a East direction and 3000 feet in a North direction from the SE corner of Section 28 Township 5 North, Range 12 West, G. & S. R. B & M.

Type of corner and location monuments are 4 foot high, 2 x 2 posts.

Beginning at the SE corner of this claim, 600 feet North to the NE corner, Then 1500 feet West to the NW corner, then 600 feet South to the SW corner, then 1500 feet East to the point of beginning.

This location is 1490 feet in a West direction from the East end center and 10 feet in an East direction from the West end center of the claim.

Date of Location Sept 26, 2003

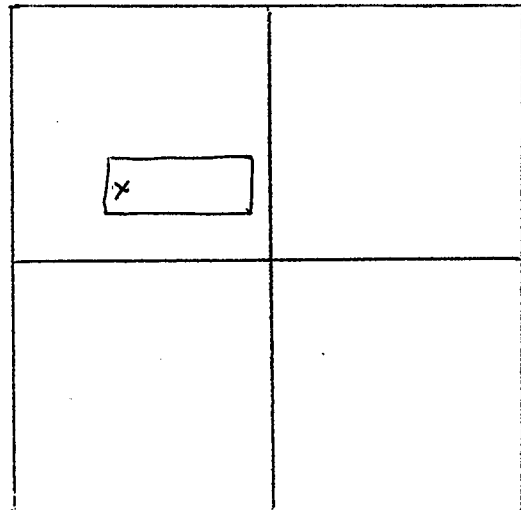
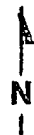
SIGNATURES:

Name: Jed Kilbrou

Title: Agent

X = Location Monument  
Section 27

1 mile



AMC 358677

RECEIVED  
B.L.M. AZ STATE OFFICE

2003 OCT -8 P 1:47

PHOENIX, ARIZONA

**WHEN RECORDED MAIL TO:**  
International Energy & Resources, Inc.  
10112 Napa Valley Drive  
Frisco, TX 75035

FEE\$ \_\_\_\_\_  
**COUNTY RECORDER**

**NOTICE OF LODE MINING CLAIM LOCATION**

Name of claim: IER no. 77

Name of Locator: International Energy & Resources, Inc.

Located in the NW 1/4 of Section 33, Township 5 North, Range 12 West, G. & S. R. Base and Meridian, Ellsworth Mining District, La Paz County, Arizona.

The Southeast corner of this claim is 1500 feet in a EAST direction and 600 feet in a South direction from the SW corner of Section 28 Township 5 North, Range 12 West, G. & S. R. B & M.

Type of corner and location monuments are 4 foot high, 2 x 2 posts.

Beginning at the SE corner of this claim, 600 feet North to the NE corner, Then 1500 feet West to the NW corner, then 600 feet South to the SW corner, then 1500 feet East to the point of beginning.

This location is 1490 feet in a West direction from the East end center and 10 feet in an East direction from the West end center of the claim.

Date of Location Oct 3, 2003

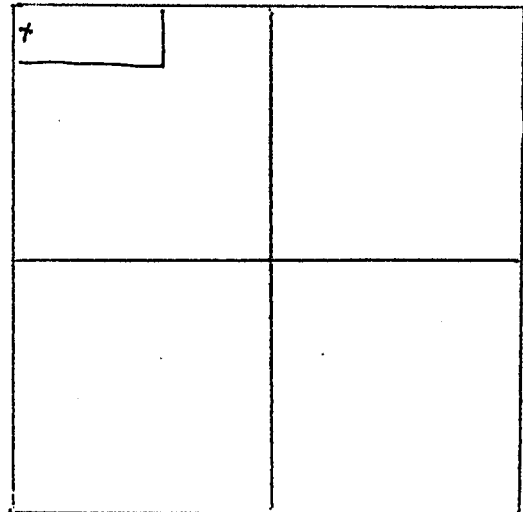
**SIGNATURES:**

Name: Jed Hilborn

Title: Agent

X = Location Monument  
Section 33

1 mile



RECEIVED  
B.L.M. AZ STATE OFFICE  
2003 OCT -8 P 1:47  
PHOENIX, ARIZONA

ANG 358678



**WHEN RECORDED MAIL TO:**  
International Energy & Resources, Inc.  
10112 Napa Valley Drive  
Frisco, TX 75035

FEE\$ \_\_\_\_\_  
**COUNTY RECORDER**

**NOTICE OF LODE MINING CLAIM LOCATION**

Name of claim: IER no. 78

Name of Locator: International Energy & Resources, Inc.

Located in the North 1/2 of Section 33, Township 5 North, Range 12 West, G. & S. R. Base and Meridian, Ellsworth Mining District, La Paz County, Arizona.

The Southeast corner of this claim is 3000 feet in a East direction and 600 feet in a South direction from the SW corner of Section 28, Township 5 North, Range 12 West, G. & S. R. B & M.

Type of corner and location monuments are 4 foot high, 2 x 2 posts.

Beginning at the SE corner of this claim, 600 feet North to the NE corner, Then 1500 feet West to the NW corner, then 600 feet South to the SW corner, then 1500 feet East to the point of beginning.

This location is 10 feet in a West direction from the East end center and 1490 feet in an East direction from the West end center of the claim.

Date of Location Oct 3, 2003

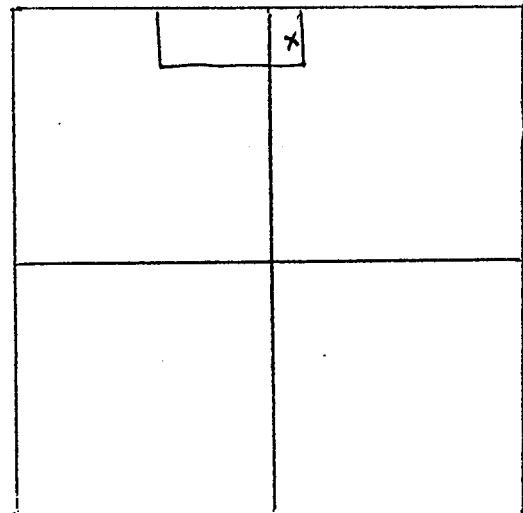
**SIGNATURES:**

Name: Joe Zilburch

Title: Agent

X = Location Monument  
Section 33

1 mile



AMC 358679

**RECEIVED**  
**M.M. AZ STATE OFFICE**  
**2003 OCT -8 P 1:47**  
**PHOENIX, ARIZONA**

**WHEN RECORDED MAIL TO:**  
International Energy & Resources, Inc.  
10112 Napa Valley Drive  
Frisco, TX 75035

FEE\$ \_\_\_\_\_  
**COUNTY RECORDER**

**NOTICE OF LODE MINING CLAIM LOCATION**

Name of claim: IER no. 79

Name of Locator: International Energy & Resources, Inc.

Located in the NE 1/4 of Section 33, Township 5 North, Range 12 West, G. & S. R. Base and Meridian, Ellsworth Mining District, La Paz County, Arizona.

The Southeast corner of this claim is 4500 feet in a East direction and 600 feet in a South direction from the SW corner of Section 28 Township 5 North, Range 12 West, G. & S. R. B & M.

Type of corner and location monuments are 4 foot high, 2 x 2 posts.

Beginning at the SE corner of this claim, 600 feet North to the NE corner, Then 1500 feet West to the NW corner, then 600 feet South to the SW corner, then 1500 feet East to the point of beginning.

This location is 1490 feet in a West direction from the East end center and 10 feet in an East direction from the West end center of the claim.

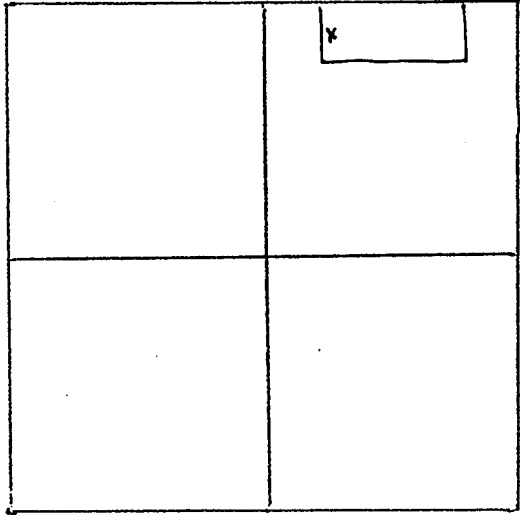
Date of Location Oct 3, 2003

**SIGNATURES:**

Name: Jed Hilborn

Title: Agent

X = Location Monument  
Section 33  
1 mile  
N



RECEIVED  
M.M. AZ STATE OFFICE  
2003 OCT -8 P 1:47  
PHOENIX, ARIZONA

ANC 358680

**WHEN RECORDED MAIL TO:**  
International Energy & Resources, Inc.  
10112 Napa Valley Drive  
Frisco, TX 75035

FEE\$ \_\_\_\_\_  
**COUNTY RECORDER**

**NOTICE OF LODE MINING CLAIM LOCATION**

Name of claim: IER no. 80

Name of Locator: International Energy & Resources, Inc.

Located in the NW 1/4 of Sec 34 NE 1/4 of Section 33, Township 5 North, Range 12 West, G. & S. R. Base and Meridian, Ellsworth Mining District, La Paz County, Arizona.

The Southeast corner of this claim is 716 feet in a East direction and 600 feet in a South direction from the SE corner of Section 28 Township 5 North, Range 12 West, G. & S. R. B & M.

Type of corner and location monuments are 4 foot high, 2 x 2 posts.

Beginning at the SE corner of this claim, 600 feet North to the NE corner, Then 1500 feet West to the NW corner, then 600 feet South to the SW corner, then 1500 feet East to the point of beginning.

This location is 10 feet in a West direction from the East end center and 1490 feet in an East direction from the West end center of the claim.

Date of Location Sept. 26, 2003

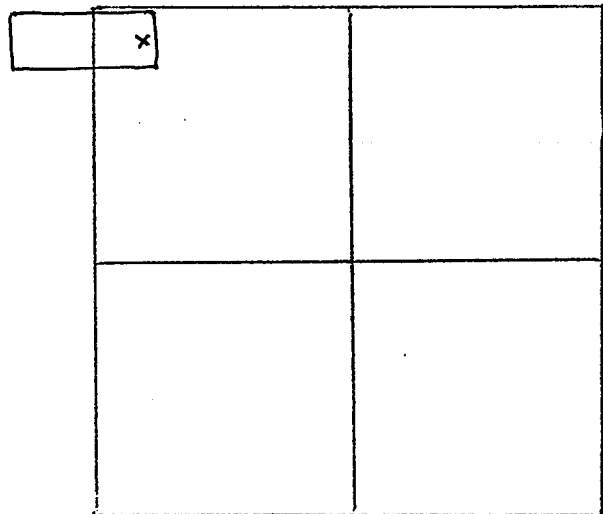
SIGNATURES:

Name: Jed Hilbrand

Title: Agent

X = Location Monument  
Section 34

1 mile



**RECEIVED**  
**D.L.M. AZ STATE OFFICE**  
**2003 OCT -8 P 1:47**  
**PHOENIX, ARIZONA**

ANC 358681

**WHEN RECORDED MAIL TO:**  
International Energy & Resources, Inc.  
10112 Napa Valley Drive  
Frisco, TX 75035

FEE\$ \_\_\_\_\_  
**COUNTY RECORDER**

**NOTICE OF LODE MINING CLAIM LOCATION**

Name of claim: IER no. 81

Name of Locator: International Energy & Resources, Inc.

Located in the NW 1/4 of Section 34, Township 5 North, Range 12 West, G. & S. R. Base and Meridian, Ellsworth Mining District, La Paz County, Arizona.

The Southeast corner of this claim is 2216 feet in a East direction and 600 feet in a South direction from the SE corner of Section 28 Township 5 North, Range 12 West, G. & S. R. B & M.

Type of corner and location monuments are 4 foot high, 2 x 2 posts.

Beginning at the SE corner of this claim, 600 feet North to the NE corner, Then 1500 feet West to the NW corner, then 600 feet South to the SW corner, then 1500 feet East to the point of beginning.

This location is 1490 feet in a West direction from the East end center and 10 feet in an East direction from the West end center of the claim.

Date of Location Sept 26, 2003

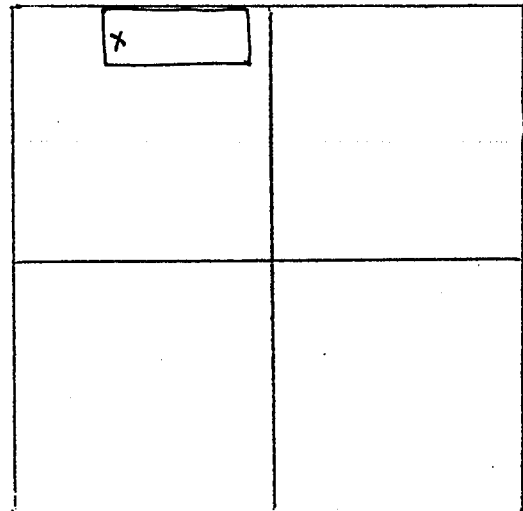
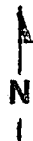
**SIGNATURES:**

Name: Jed Zillbrunn

Title: Agent

X = Location Monument  
Section 34

1 mile



RECEIVED  
D.M. AZ STATE OFFICE  
2003 OCT -8 P 1:47  
PHOENIX, ARIZONA

ANP 358682

**WHEN RECORDED MAIL TO:**  
International Energy & Resources, Inc.  
10112 Napa Valley Drive  
Frisco, TX 75035

\_\_\_\_\_ FEE\$ \_\_\_\_\_  
**COUNTY RECORDER**

**NOTICE OF LODE MINING CLAIM LOCATION**

Name of claim: IER no. 82

Name of Locator: International Energy & Resources, Inc.

Located in the NW 1/4 of Section 27, Township 5 North, Range 12 West, G. & S. R. Base and Meridian, Ellsworth Mining District, La Paz County, Arizona.

The Southeast corner of this claim is 2216 feet in a East direction and 3600 feet in a North direction from the SE corner of Section 28 Township 5 North, Range 12 West, G. & S. R. B & M.

Type of corner and location monuments are 4 foot high, 2 x 2 posts.

Beginning at the SE corner of this claim, 600 feet North to the NE corner, Then 1500 feet West to the NW corner, then 600 feet South to the SW corner, then 1500 feet East to the point of beginning.

This location is 1490 feet in a West direction from the East end center and 10 feet in an East direction from the West end center of the claim.

Date of Location Sept 30, 2003

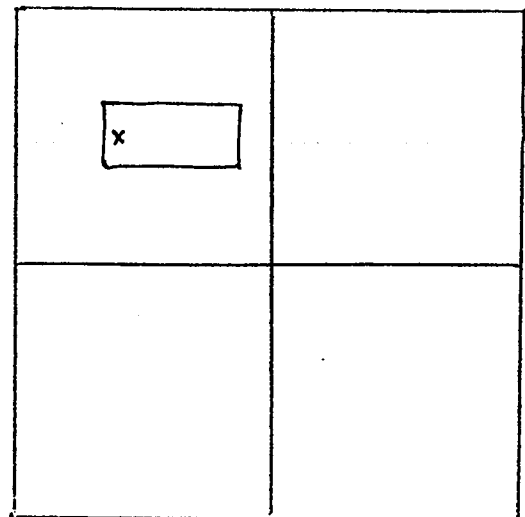
**SIGNATURES:**

Name: Jed Zilberk

Title: Agent

X = Location Monument  
Section 27

1 mile



RECEIVED  
D.L.M. AZ STATE OFFICE

2003 OCT -8 P 1:47

PHOENIX, ARIZONA

AMC 358683

**WHEN RECORDED MAIL TO:**  
International Energy & Resources, Inc.  
10112 Napa Valley Drive  
Frisco, TX 75035

FEE\$ \_\_\_\_\_  
**COUNTY RECORDER**

**NOTICE OF LODE MINING CLAIM LOCATION**

Name of claim: IER no. 83

Name of Locator: International Energy & Resources, Inc.

Located in the NW 1/4 of Section 33, Township 5 North, Range 12 West, G. & S. R. Base and Meridian, Ellsworth Mining District, La Paz County, Arizona.

The Southeast corner of this claim is 1500 feet in a EAST direction and 1200 feet in a South direction from the SW corner of Section 28 Township 5 North, Range 12 West, G. & S. R. B & M.

Type of corner and location monuments are 4 foot high, 2 x 2 posts.

Beginning at the SE corner of this claim, 600 feet North to the NE corner, Then 1500 feet West to the NW corner, then 600 feet South to the SW corner, then 1500 feet East to the point of beginning.

This location is 1490 feet in a West direction from the East end center and 10 feet in an East direction from the West end center of the claim.

Date of Location Oct 3, 2003

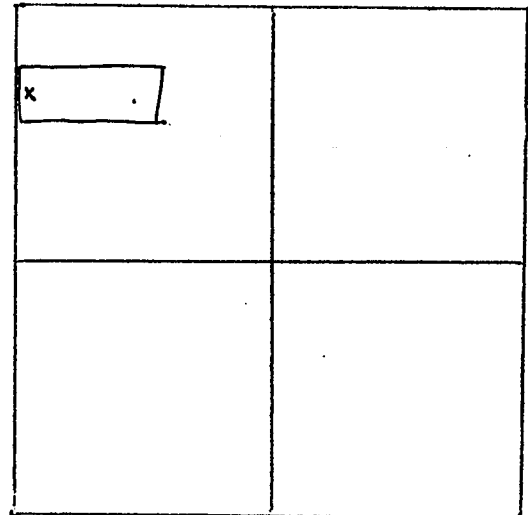
**SIGNATURES:**

Name: Jed Hilbrink

Title: Agent

X = Location Monument  
Section 33

1 mile



RECEIVED  
D.L.M. AZ STATE OFFICE

2003 OCT -8 P 1:47

PHOENIX, ARIZONA

AMC 358684

**WHEN RECORDED MAIL TO:**  
International Energy & Resources, Inc.  
10112 Napa Valley Drive  
Frisco, TX 75035

FEE\$ \_\_\_\_\_  
**COUNTY RECORDER**

**NOTICE OF LODE MINING CLAIM LOCATION**

Name of claim: IER no. 89

Name of Locator: International Energy & Resources, Inc.

Located in the North 1/2 of Section 33, Township 5 North, Range 12 West, G. & S. R. Base and Meridian, Ellsworth Mining District, La Paz County, Arizona.

The Southeast corner of this claim is 3000 feet in a EAST direction and 1200 feet in a South direction from the SW corner of Section 28 Township 5 North, Range 12 West, G. & S. R. B & M.

Type of corner and location monuments are 4 foot high, 2 x 2 posts.

Beginning at the SE corner of this claim, 600 feet North to the NE corner, Then 1500 feet West to the NW corner, then 600 feet South to the SW corner, then 1500 feet East to the point of beginning.

This location is 10 feet in a West direction from the East end center and 1490 feet in an East direction from the West end center of the claim.

Date of Location Oct 3, 2003

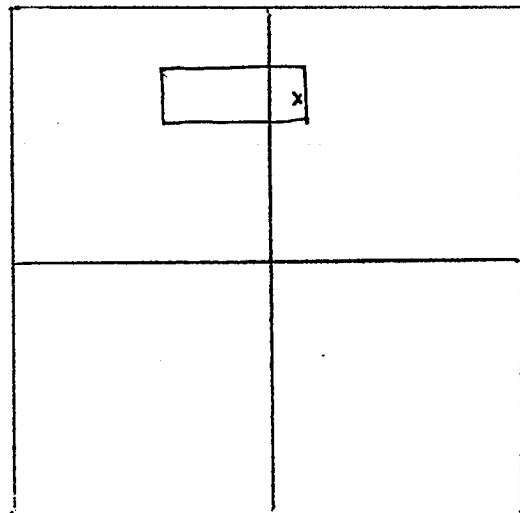
**SIGNATURES:**

Name: Jed Wilburn

Title: Agent

X = Location Monument  
Section 33

1 mile



RECEIVED  
D.L.M. AZ STATE OFFICE  
2003 OCT - 8 P 1:48  
PHOENIX, ARIZONA

AMC 358685

**WHEN RECORDED MAIL TO:**  
International Energy & Resources, Inc.  
10112 Napa Valley Drive  
Frisco, TX 75035

FEE\$ \_\_\_\_\_  
**COUNTY RECORDER**

**NOTICE OF LODE MINING CLAIM LOCATION**

Name of claim: IER no. 85

Name of Locator: International Energy & Resources, Inc.

Located in the NE 1/4 of Section 33, Township 5 North, Range 12 West, G. & S. R. Base and Meridian, Ellsworth Mining District, La Paz County, Arizona.

The Southeast corner of this claim is 4500 feet in a East direction and 1200 feet in a South direction from the SW corner of Section 28 Township 5 North, Range 12 West, G. & S. R. B & M.

Type of corner and location monuments are 4 foot high, 2 x 2 posts.

Beginning at the SE corner of this claim, 600 feet North to the NE corner, Then 1500 feet West to the NW corner, then 600 feet South to the SW corner, then 1500 feet East to the point of beginning.

This location is 1490 feet in a West direction from the East end center and 10 feet in an East direction from the West end center of the claim.

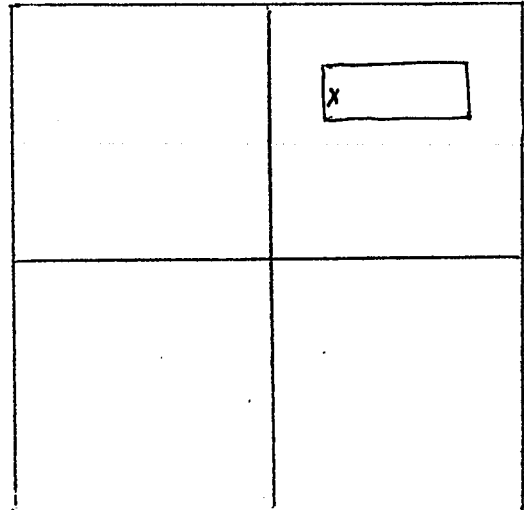
Date of Location Oct 3, 2003

**SIGNATURES:**

Name: Ted Zilbrunn  
Title: Agent

X = Location Monument  
Section 33

1 mile



RECEIVED  
BLM. AZ STATE OFFICE  
2003 OCT -8 P 11:48  
PHOENIX, ARIZONA

ANL 358686



**WHEN RECORDED MAIL TO:**  
International Energy & Resources, Inc.  
10112 Napa Valley Drive  
Frisco, TX 75035

FEE\$ \_\_\_\_\_  
**COUNTY RECORDER**

**NOTICE OF LODE MINING CLAIM LOCATION**

Name of claim: IER no. 86

Name of Locator: International Energy & Resources, Inc.

Located in the NE 1/4 <sup>sec 33</sup> NW 1/4 of Section 34, Township 5 North, Range 12 West, G. & S. R. Base and Meridian, Ellsworth Mining District, La Paz County, Arizona.

The Southeast corner of this claim is 716 feet in a East direction and 1200 feet in a South direction from the SE corner of Section 28 Township 5 North, Range 12 West, G. & S. R. B & M.

Type of corner and location monuments are 4 foot high, 2 x 2 posts.

Beginning at the SE corner of this claim, 600 feet North to the NE corner, Then 1500 feet West to the NW corner, then 600 feet South to the SW corner, then 1500 feet East to the point of beginning.

This location is 10 feet in a West direction from the East end center and 1490 feet in an East direction from the West end center of the claim.

Date of Location Sept 26, 2003

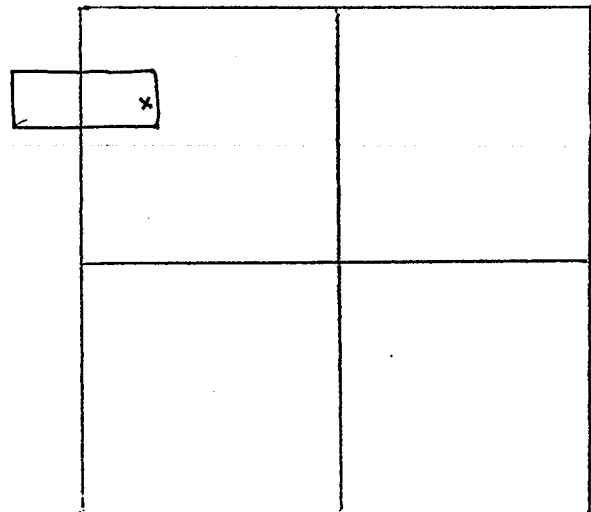
SIGNATURES:

Name: Ted Zilbrander

Agent

X = Location Monument  
Section 34

1 mile



RECEIVED  
SILM. AZ STATE OFFICE  
2003 OCT -8 P 1:48  
PHOENIX, ARIZONA

ANC 358687

**WHEN RECORDED MAIL TO:**  
International Energy & Resources, Inc.  
10112 Napa Valley Drive  
Frisco, TX 75035

FEE\$ \_\_\_\_\_  
**COUNTY RECORDER**

**NOTICE OF LODE MINING CLAIM LOCATION**

Name of claim: IER no. 87

Name of Locator: International Energy & Resources, Inc.

Located in the NW 1/4 of Section 34, Township 5 North, Range 12 West, G. & S. R. Base and Meridian, Ellsworth Mining District, La Paz County, Arizona.

The Southeast corner of this claim is 2216 feet in a East direction and 1200 feet in a South direction from the SE corner of Section 28 Township 5 North, Range 12 West, G. & S. R. B & M.

Type of corner and location monuments are 4 foot high, 2 x 2 posts.

Beginning at the SE corner of this claim, 600 feet North to the NE corner, Then 1500 feet West to the NW corner, then 600 feet South to the SW corner, then 1500 feet East to the point of beginning.

This location is 1490 feet in a West direction from the East end center and 10 feet in an East direction from the West end center of the claim.

Date of Location Sept 26, 2003

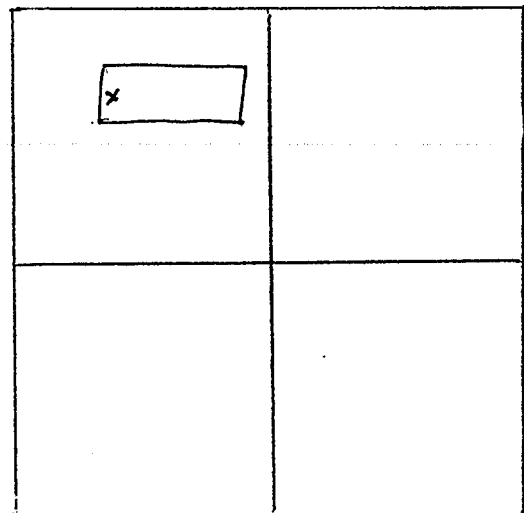
**SIGNATURES:**

Name: J. L. Hilbran L.

Title: Agent

X = Location Monument  
Section 34

1 mile



RECEIVED  
D.L.M. AZ STATE OFFICE

2003 OCT -8 P 1:48

PHOENIX, ARIZONA

AMC 358688

**WHEN RECORDED MAIL TO:**  
International Energy & Resources, Inc.  
10112 Napa Valley Drive  
Frisco, TX 75035

FEE\$ \_\_\_\_\_  
**COUNTY RECORDER**

**NOTICE OF LODE MINING CLAIM LOCATION**

Name of claim: IER no. 88

Name of Locator: International Energy & Resources, Inc.

Located in the NW 1/4 of Section 27, Township 5 North, Range 12 West, G. & S. R. Base and Meridian, Ellsworth Mining District, La Paz County, Arizona.

The Southeast corner of this claim is 2216 feet in a East direction and 4200 feet in a North direction from the SE corner of Section 28 Township 5 North, Range 12 West, G. & S. R. B & M.

Type of corner and location monuments are 4 foot high, 2 x 2 posts.

Beginning at the SE corner of this claim, 600 feet North to the NE corner, Then 1500 feet West to the NW corner, then 600 feet South to the SW corner, then 1500 feet East to the point of beginning.

This location is 1490 feet in a West direction from the East end center and 10 feet in an East direction from the West end center of the claim.

Date of Location Sept 30, 2003

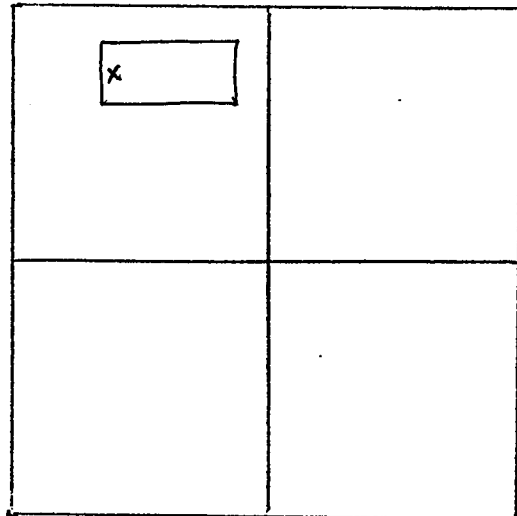
**SIGNATURES:**

Name: Joe Wilbur

Title: Agent

X = Location Monument  
Section 27

1 mile



RECEIVED  
BLM. AZ STATE OFFICE

2003 OCT -8 P 1:48

PHOENIX, ARIZONA

9898509

WHEN RECORDED MAIL TO:  
International Energy & Resources, Inc.  
10112 Napa Valley Drive  
Frisco, TX 75035

FEE\$ \_\_\_\_\_  
COUNTY RECORDER

**NOTICE OF LODE MINING CLAIM LOCATION**

Name of claim: IER no. 89

Name of Locator: International Energy & Resources, Inc.

Located in the NW 1/4 of Section 27, Township 5 North, Range 12 West, G. & S. R. Base and Meridian, Ellsworth Mining District, La Paz County, Arizona.

The Southeast corner of this claim is 226 feet in a East direction and 4800 feet in a North direction from the SE corner of Section 28 Township 5 North, Range 12 West, G. & S. R. B & M.

Type of corner and location monuments are 4 foot high, 2 x 2 posts.

Beginning at the SE corner of this claim, 600 feet North to the NE corner, Then 1500 feet West to the NW corner, then 600 feet South to the SW corner, then 1500 feet East to the point of beginning.

This location is 1490 feet in a West direction from the East end center and 10 feet in an East direction from the West end center of the claim.

Date of Location Sept 30, 2003

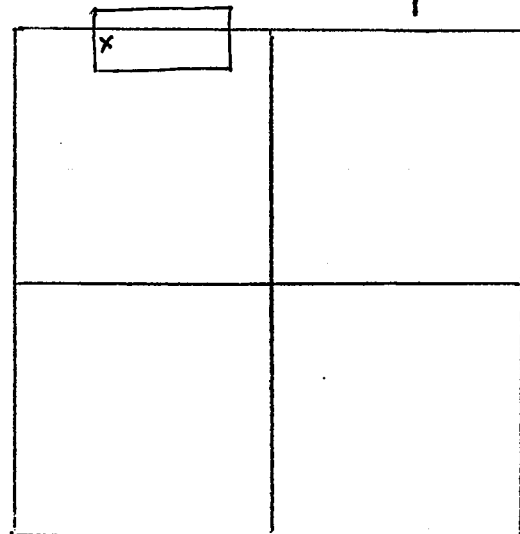
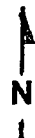
SIGNATURES:

Name: Jed Hilburn Jr

Title: Agent

X = Location Monument  
Section 27

1 mile



RECEIVED  
D.L.M. AZ STATE OFFICE

2003 OCT -8 P 1:48

PHOENIX, ARIZONA

AMC 358690

WHEN RECORDED MAIL TO:  
International Energy & Resources, Inc.  
10112 Napa Valley Drive  
Frisco, TX 75035

\_\_\_\_\_  
FEE\$  
COUNTY RECORDER

**NOTICE OF LODE MINING CLAIM LOCATION**

Name of claim: IER no. 90

Name of Locator: International Energy & Resources, Inc.

Located in the SW 1/4 of Section 22, Township 5 North, Range 12 West, G. & S. R. Base and Meridian, Ellsworth Mining District, La Paz County, Arizona.

The Southeast corner of this claim is 2216 feet in a East direction and 120 feet in a North direction from the NE corner of Section 28 Township 5 North, Range 12 West, G. & S. R. B & M.

Type of corner and location monuments are 4 foot high, 2 x 2 posts.

Beginning at the SE corner of this claim, 600 feet North to the NE corner, Then 1500 feet West to the NW corner, then 600 feet South to the SW corner, then 1500 feet East to the point of beginning.

This location is 1490 feet in a West direction from the East end center and 10 feet in an East direction from the West end center of the claim.

Date of Location Sept 30, 2003

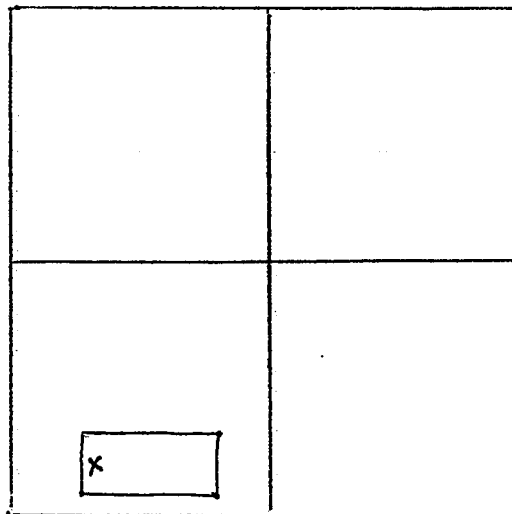
SIGNATURES:

Name: Jed Hilburn

Title: Agent

X = Location Monument  
Section 22

1 mile



AMC 358691

RECEIVED  
D.L.M. AZ STATE OFFICE  
2003 OCT -8 P 1:48  
PHOENIX, ARIZONA

WHEN RECORDED MAIL TO:  
International Energy & Resources, Inc.  
10112 Napa Valley Drive  
Frisco, TX 75035

\_\_\_\_\_  
FEES  
COUNTY RECORDER

**NOTICE OF LODE MINING CLAIM LOCATION**

Name of claim: IER no. 91

Name of Locator: International Energy & Resources, Inc.

Located in the SW 1/4 of Section 22, Township 5 North, Range 12 West, G. & S. R. Base and Meridian, Ellsworth Mining District, La Paz County, Arizona.

The Southeast corner of this claim is 2216 feet in a East direction and 720 feet in a North direction from the NE corner of Section 28 Township 5 North, Range 12 West, G. & S. R. B & M.

Type of corner and location monuments are 4 foot high, 2 x 2 posts.

Beginning at the SE corner of this claim, 600 feet North to the NE corner, Then 1500 feet West to the NW corner, then 600 feet South to the SW corner, then 1500 feet East to the point of beginning.

This location is 1490 feet in a West direction from the East end center and 10 feet in an East direction from the West end center of the claim.

Date of Location Sept 30, 2003

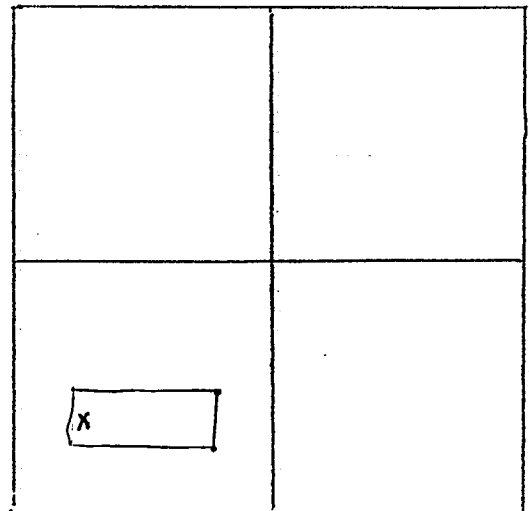
SIGNATURES:

Name: Paul Hillman

Title: Agent

X = Location Monument  
Section 22

1 mile



RECEIVED  
D.L.M. AZ STATE OFFICE  
2003 OCT -8 P 1:48  
PHOENIX, ARIZONA

ANG 358692

WHEN RECORDED MAIL TO:  
International Energy & Resources, Inc.  
10112 Napa Valley Drive  
Frisco, TX 75035

FEE\$ \_\_\_\_\_  
**COUNTY RECORDER**

**NOTICE OF LODE MINING CLAIM LOCATION**

Name of claim: IER no. 92

Name of Locator: International Energy & Resources, Inc.

Located in the SW 1/4 of Section 22, Township 5 North, Range 12 West, G. & S. R. Base and Meridian, Ellsworth Mining District, La Paz County, Arizona.

The Southeast corner of this claim is 2216 feet in a East direction and 1320 feet in a North direction from the NE corner of Section 28 Township 5 North, Range 12 West, G. & S. R. B & M.

Type of corner and location monuments are 4 foot high, 2 x 2 posts.

Beginning at the SE corner of this claim, 600 feet North to the NE corner, Then 1500 feet West to the NW corner, then 600 feet South to the SW corner, then 1500 feet East to the point of beginning.

This location is 1490 feet in a West direction from the East end center and 10 feet in an East direction from the West end center of the claim.

Date of Location Sept 30, 2003

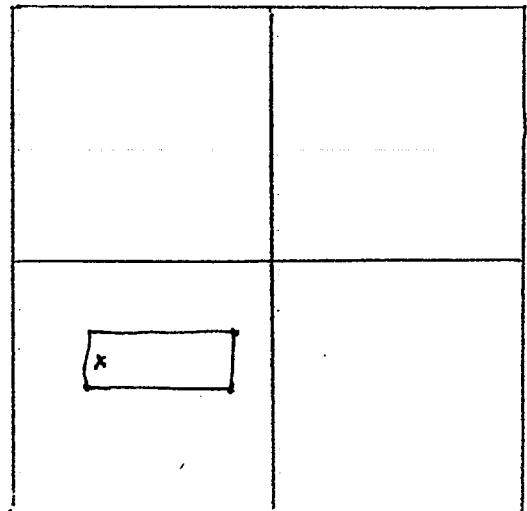
SIGNATURES:

Name: Paul Zilber

Title: Agent

X = Location Monument  
Section 22

1 mile



RECEIVED  
D.L.M. AZ STATE OFFICE  
2003 OCT -8 P 1:48  
PHOENIX, ARIZONA

ANG 358693

WHEN RECORDED MAIL TO:  
International Energy & Resources, Inc.  
10112 Napa Valley Drive  
Frisco, TX 75035

FEE\$ \_\_\_\_\_  
COUNTY RECORDER

**NOTICE OF LODE MINING CLAIM LOCATION**

Name of claim: IER no. 93

Name of Locator: International Energy & Resources, Inc.

Located in the SW 1/4 of Section 22, Township 5 North, Range 12 West, G. & S. R. Base and Meridian, Ellsworth Mining District, La Paz County, Arizona.

The Southeast corner of this claim is 2216 feet in a East direction and 1920 feet in a North direction from the NE corner of Section 28 Township 5 North, Range 12 West, G. & S. R. B & M.

Type of corner and location monuments are 4 foot high, 2 x 2 posts.

Beginning at the SE corner of this claim, 600 feet North to the NE corner, Then 1500 feet West to the NW corner, then 600 feet South to the SW corner, then 1500 feet East to the point of beginning.

This location is 1490 feet in a West direction from the East end center and 10 feet in an East direction from the West end center of the claim.

Date of Location Sept 30, 2003

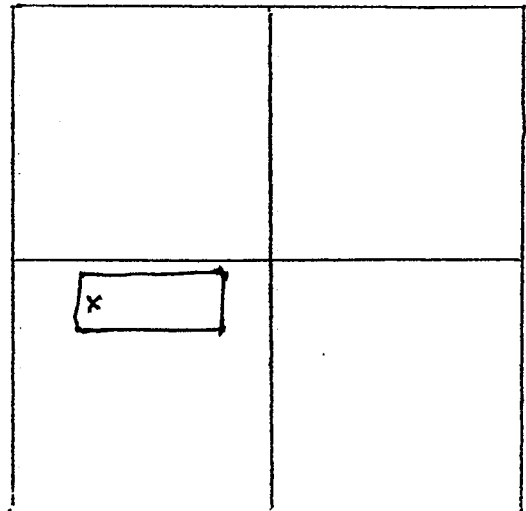
SIGNATURES:

Name: Joe Zilber

Title: Agent

X = Location Monument  
Section 22

1 mile



RECEIVED  
BLM. AZ STATE OFFICE

2003 OCT -8 P 1:48

PHOENIX, ARIZONA

ANG 358694



WHEN RECORDED MAIL TO:  
International Energy & Resources, Inc.  
10112 Napa Valley Drive  
Frisco, TX 75035

\_\_\_\_\_  
FEE\$  
COUNTY RECORDER

**NOTICE OF LODE MINING CLAIM LOCATION**

Name of claim: IER no. 94

Name of Locator: International Energy & Resources, Inc.

Located in the NW 1/4 of Section 22, Township 5 North, Range 12 West, G. & S. R. Base and Meridian, Ellsworth Mining District, La Paz County, Arizona.

The Southeast corner of this claim is 2216 feet in a East direction and 2520 feet in a North direction from the NE corner of Section 28 Township 5 North, Range 12 West, G. & S. R. B & M.

Type of corner and location monuments are 4 foot high, 2 x 2 posts.

Beginning at the SE corner of this claim, 600 feet North to the NE corner, Then 1500 feet West to the NW corner, then 600 feet South to the SW corner, then 1500 feet East to the point of beginning.

This location is 1490 feet in a West direction from the East end center and 10 feet in an East direction from the West end center of the claim.

Date of Location Sept 30, 2003

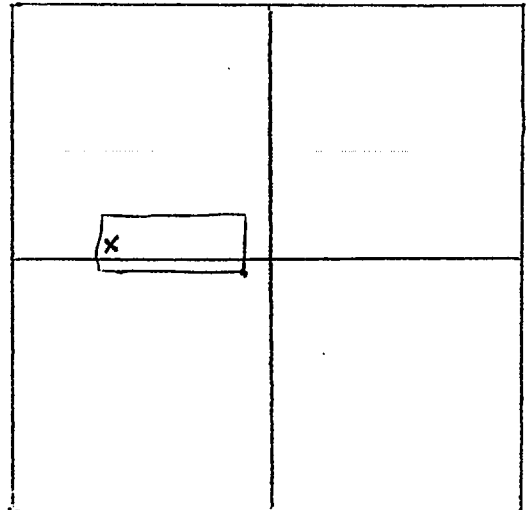
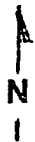
SIGNATURES:

Name: Jed Jilka

Title: Agent

X = Location Monument  
Section 22

1 mile



RECEIVED  
D.L.M. AZ STATE OFFICE

2003 OCT -8 P 1:48

PHOENIX, ARIZONA

AMC 358695

**WHEN RECORDED MAIL TO:**  
International Energy & Resources, Inc.  
10112 Napa Valley Drive  
Frisco, TX 75035

\_\_\_\_\_  
FEES  
**COUNTY RECORDER**

**NOTICE OF LODE MINING CLAIM LOCATION**

Name of claim: IER no. 95

Name of Locator: International Energy & Resources, Inc.

Located in the NW 1/4 of Section 22, Township 5 North, Range 12 West, G. & S. R. Base and Meridian, Ellsworth Mining District, La Paz County, Arizona.

The Southeast corner of this claim is 2216 feet in a East direction and 3120 feet in a North direction from the NE corner of Section 28 Township 5 North, Range 12 West, G. & S. R. B & M.

Type of corner and location monuments are 4 foot high, 2 x 2 posts.

Beginning at the SE corner of this claim, 600 feet North to the NE corner, Then 1500 feet West to the NW corner, then 600 feet South to the SW corner, then 1500 feet East to the point of beginning.

This location is 1490 feet in a West direction from the East end center and 10 feet in an East direction from the West end center of the claim.

Date of Location Sept 30, 2003

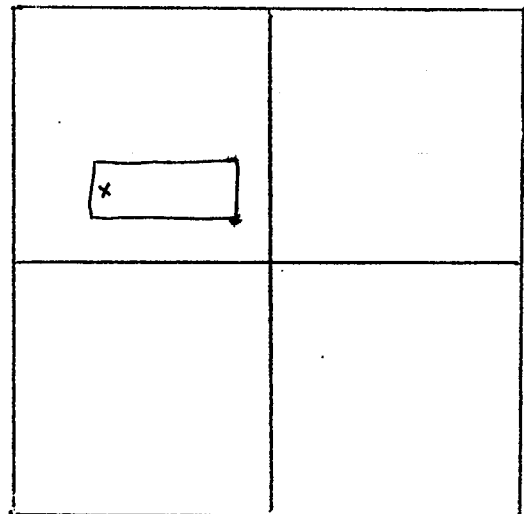
**SIGNATURES:**

Name: Ted Hilburn

Title: Agent

X = Location Monument  
Section 22

1 mile



RECEIVED  
D.L.M. AZ STATE OFFICE  
2003 OCT -8 P 1:48  
PHOENIX, ARIZONA

AMC 358696

WHEN RECORDED MAIL TO:  
International Energy & Resources, Inc.  
10112 Napa Valley Drive  
Frisco, TX 75035

FEE\$ \_\_\_\_\_  
COUNTY RECORDER

**NOTICE OF LODE MINING CLAIM LOCATION**

Name of claim: IER no. 96

Name of Locator: International Energy & Resources, Inc.

Located in the North 1/2 of Section 21, Township 5 North, Range 12 West, G. & S. R. Base and Meridian, Ellsworth Mining District, La Paz County, Arizona.

The Southeast corner of this claim is 3000 feet in a East direction and 3720 feet in a North direction from the NW corner of Section 28 Township 5 North, Range 12 West, G. & S. R. B & M.

Type of corner and location monuments are 4 foot high, 2 x 2 posts.

Beginning at the SE corner of this claim, 600 feet North to the NE corner, Then 1500 feet West to the NW corner, then 600 feet South to the SW corner, then 1500 feet East to the point of beginning.

This location is 10 feet in a West direction from the East end center and 1490 feet in an East direction from the West end center of the claim.

Date of Location Sept 29, 2003

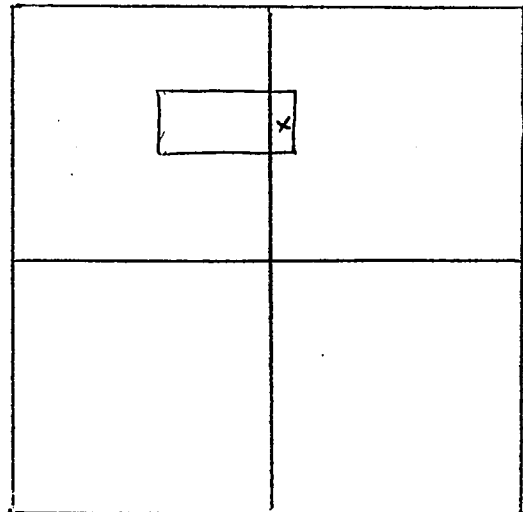
SIGNATURES:

Name: Jed Zilbrun

Title: Agent

X = Location Monument  
Section 21

1 mile



RECEIVED  
S.L.M. AZ STATE OFFICE  
2003 OCT -8 P 1:48  
PHOENIX, ARIZONA

AMC 358697

WHEN RECORDED MAIL TO:  
International Energy & Resources, Inc.  
10112 Napa Valley Drive  
Frisco, TX 75035

FEE\$ \_\_\_\_\_  
**COUNTY RECORDER**

**NOTICE OF LODE MINING CLAIM LOCATION**

Name of claim: IER no. 97

Name of Locator: International Energy & Resources, Inc.

Located in the North 1/2 of Section 21, Township 5 North, Range 12 West, G. & S. R. Base and Meridian, Ellsworth Mining District, La Paz County, Arizona.

The Southeast corner of this claim is 9500 feet in a East direction and 3720 feet in a North direction from the NW corner of Section 28 Township 5 North, Range 12 West, G. & S. R. B & M.

Type of corner and location monuments are 4 foot high, 2 x 2 posts.

Beginning at the SE corner of this claim, 600 feet North to the NE corner, Then 1500 feet West to the NW corner, then 600 feet South to the SW corner, then 1500 feet East to the point of beginning.

This location is 1490 feet in a West direction from the East end center and 10 feet in an East direction from the West end center of the claim.

Date of Location Sept 29, 2003

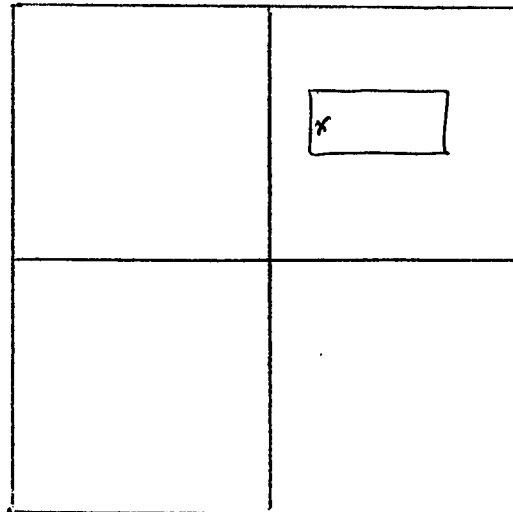
**SIGNATURES:**

Name: Jed Hilbrink

Title: Agent

X = Location Monument  
Section 21

1 mile



RECEIVED  
M.L. AZ STATE OFFICE

2003 OCT -8 P 1:48

PHOENIX, ARIZONA

AMC 358698

**WHEN RECORDED MAIL TO:**  
International Energy & Resources, Inc.  
10112 Napa Valley Drive  
Frisco, TX 75035

FEE\$ \_\_\_\_\_  
**COUNTY RECORDER**

**NOTICE OF LODE MINING CLAIM LOCATION**

Name of claim: **IER** no. 98

Name of Locator: International Energy & Resources, Inc.

Located in the NE 1/4 of Section 20, Township 5 North, Range 12 West, G. & S. R. Base and Meridian, Ellsworth Mining District, La Paz County, Arizona.

The Southeast corner of this claim is 0 feet in a EAST direction and 3120 feet in a North direction from the NW corner of Section 28 Township 5 North, Range 12 West, G. & S. R. B & M.

Type of corner and location monuments are 4 foot high, 2 x 2 posts.

Beginning at the SE corner of this claim, 600 feet North to the NE corner, Then 1500 feet West to the NW corner, then 600 feet South to the SW corner, then 1500 feet East to the point of beginning.

This location is 10 feet in a West direction from the East end center and 1490 feet in an East direction from the West end center of the claim.

Date of Location Sept 25, 2003

**SIGNATURES:**

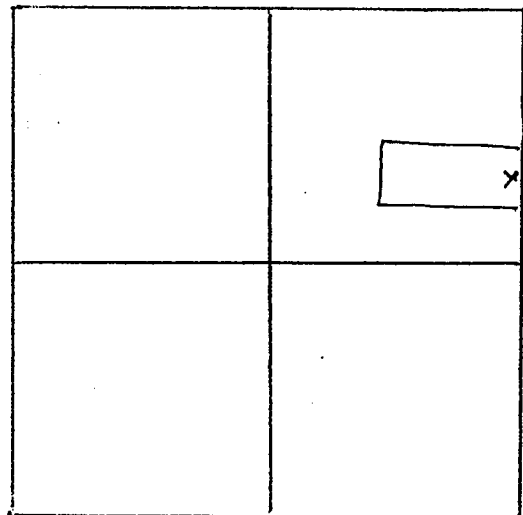
Name: Jed Zilberh

Title: Agent

X = Location Monument  
Section 20

1 mile

↑  
N  
↓



RECEIVED  
D.L.M. AZ STATE OFFICE  
2003 OCT -8 P 1:49  
PHOENIX, ARIZONA

AMC 358699

**WHEN RECORDED MAIL TO:**  
International Energy & Resources, Inc.  
10112 Napa Valley Drive  
Frisco, TX 75035

\_\_\_\_\_  
FEE\$  
**COUNTY RECORDER**

**NOTICE OF LODE MINING CLAIM LOCATION**

Name of claim: IER no. 99

Name of Locator: International Energy & Resources, Inc.

Located in the NW 1/4 of Section 21, Township 5 North, Range 12 West, G. & S. R. Base and Meridian, Ellsworth Mining District, La Paz County, Arizona.

The Southeast corner of this claim is 1500 feet in a EAST direction and 3120 feet in a North direction from the NW corner of Section 28 Township 5 North, Range 12 West, G. & S. R. B & M.

Type of corner and location monuments are 4 foot high, 2 x 2 posts.

Beginning at the SE corner of this claim, 600 feet North to the NE corner, Then 1500 feet West to the NW corner, then 600 feet South to the SW corner, then 1500 feet East to the point of beginning.

This location is 1490 feet in a West direction from the East end center and 10 feet in an East direction from the West end center of the claim.

Date of Location Sept 25, 2003

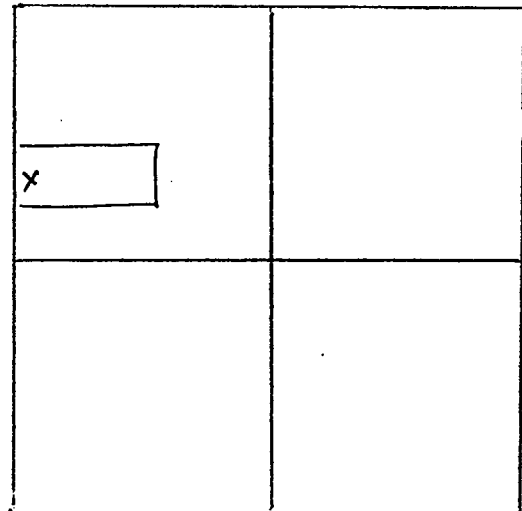
**SIGNATURES:**

Name: Jed Wilton Li

Title: Agent

X = Location Monument  
Section 21

1 mile



RECEIVED  
S.L.M. AZ STATE OFFICE

2003 OCT -8 P 1:49

PHOENIX, ARIZONA

AMC 358700

WHEN RECORDED MAIL TO:  
International Energy & Resources, Inc.  
10112 Napa Valley Drive  
Frisco, TX 75035

FEE\$ \_\_\_\_\_  
COUNTY RECORDER

**NOTICE OF LODE MINING CLAIM LOCATION**

Name of claim: IER no. 100

Name of Locator: International Energy & Resources, Inc.

Located in the North 1/2 of Section 21, Township 5 North, Range 12 West, G. & S. R. Base and Meridian, Ellsworth Mining District, La Paz County, Arizona.

The Southeast corner of this claim is 3000 feet in a East direction and 3120 feet in a North direction from the NW corner of Section 20 Township 5 North, Range 12 West, G. & S. R. B & M.

Type of corner and location monuments are 4 foot high, 2 x 2 posts.

Beginning at the SE corner of this claim, 600 feet North to the NE corner, Then 1500 feet West to the NW corner, then 600 feet South to the SW corner, then 1500 feet East to the point of beginning.

This location is 10 feet in a West direction from the East end center and 1490 feet in an East direction from the West end center of the claim.

Date of Location Sept 29, 2003

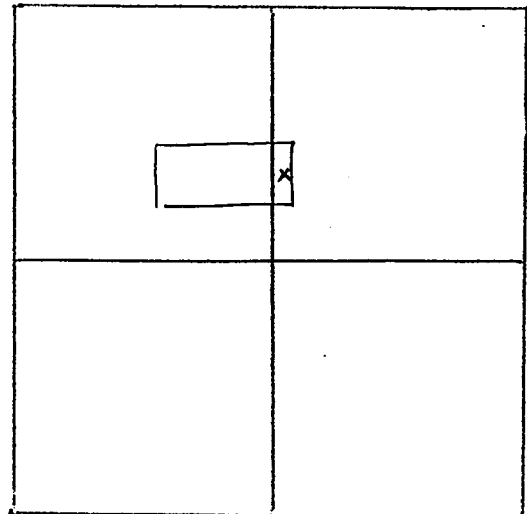
SIGNATURES:

Name: Jed Hilbrich

Title: Agent

X = Location Monument  
Section 21

1 mile



RECEIVED  
D.L.M. AZ STATE OFFICE  
2003 OCT -8 P 1:49  
PHOENIX, ARIZONA

AMC 358701

**WHEN RECORDED MAIL TO:**  
International Energy & Resources, Inc.  
10112 Napa Valley Drive  
Frisco, TX 75035

FEE\$ \_\_\_\_\_  
**COUNTY RECORDER**

**NOTICE OF LODE MINING CLAIM LOCATION**

Name of claim: **IER** no. 101

Name of Locator: International Energy & Resources, Inc.

Located in the NE 1/4 of Section 21, Township 5 North, Range 12 West, G. & S. R. Base and Meridian, Ellsworth Mining District, La Paz County, Arizona.

The Southeast corner of this claim is 4500 feet in a East direction and 3120 feet in a North direction from the NW corner of Section 28 Township 5 North, Range 12 West, G. & S. R. B & M.

Type of corner and location monuments are 4 foot high, 2 x 2 posts.

Beginning at the SE corner of this claim, 600 feet North to the NE corner, Then 1500 feet West to the NW corner, then 600 feet South to the SW corner, then 1500 feet East to the point of beginning.

This location is 1490 feet in a West direction from the East end center and 10 feet in an East direction from the West end center of the claim.

Date of Location Sept 29, 2003

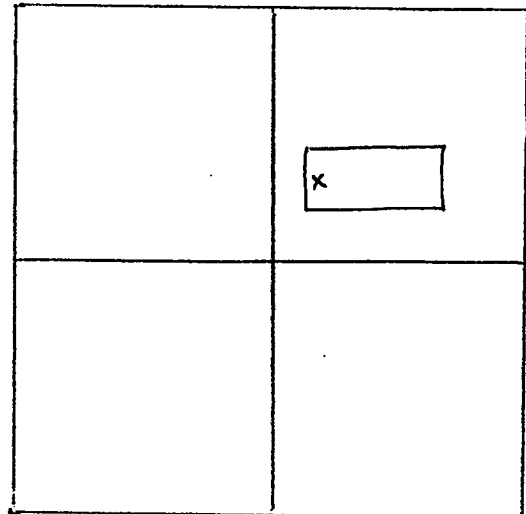
**SIGNATURES:**

Name: Jed Zilbrack

Title: Agent

X = Location Monument  
Section 21

1 mile



RECEIVED  
BLM. AZ STATE OFFICE  
2003 OCT -8 P 1:50  
PHOENIX, ARIZONA

ANR 358102



**WHEN RECORDED MAIL TO:**  
International Energy & Resources, Inc.  
10112 Napa Valley Drive  
Frisco, TX 75035

FEE\$ \_\_\_\_\_  
**COUNTY RECORDER**

**NOTICE OF LODE MINING CLAIM LOCATION**

Name of claim: IER no. 102

Name of Locator: International Energy & Resources, Inc.

Located in the NE 1/4 <sup>Sec</sup> 21 <sub>NW 1/4</sub> of Section 22, Township 5 North, Range 12 West, G. & S. R. Base and Meridian, Ellsworth Mining District, La Paz County, Arizona.

The Southeast corner of this claim is 716 feet in a East direction and 3120 feet in a North direction from the NE corner of Section 28 Township 5 North, Range 12 West, G. & S. R. B & M.

Type of corner and location monuments are 4 foot high, 2 x 2 posts.

Beginning at the SE corner of this claim, 600 feet North to the NE corner, Then 1500 feet West to the NW corner, then 600 feet South to the SW corner, then 1500 feet East to the point of beginning.

This location is 10 feet in a West direction from the East end center and 1490 feet in an East direction from the West end center of the claim.

Date of Location Sept 30, 2003

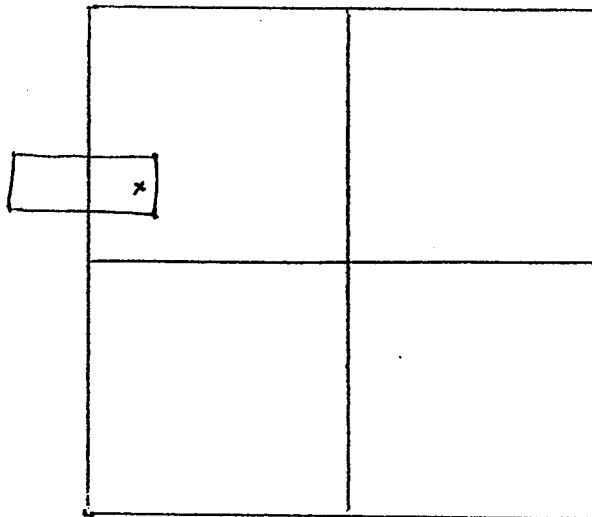
**SIGNATURES:**

Name: Jed Hilburn

Title: Agent

X = Location Monument  
Section 22

1 mile



RECEIVED  
BLM. AZ STATE OFFICE  
2003 OCT -8 P 1:49  
PHOENIX, ARIZONA

AMC 358703

Input Parameters for Geographic Report with Land

System Id = CR

Admin State = AZ

Geo State =

Casetype begins with

Case Disp Txt =

Mer Twp Rng =

Mtrs = 14 0050N 0120W 020, 14 0050N 0120W 021, 14 0050N 0120W 022, 14 0050N 0120W 027, 14 0050N 0120W 028, 14 0050N 0120W 029, 14 0050N  
0120W 033, 14 0050N 0120W 034

Commodity =

Pending Org =

Section =

Total Rows Returned: 36

RUN TIME: 01:32 PM

Adm State: AZ

UNITED STATES DEPARTMENT OF INTERIOR  
BUREAU OF LAND MANAGEMENT  
GEOGRAPHIC REPORT WITH LAND  
Sorted by Meridian Township Range

RUN DATE: 10/08/2003  
Page 1 of 5

Serial Number: AZA 018295  
Total Case Acres: 6,230.360

<u>Casetype</u>	<u>Case Disp</u>				<u>Sect</u>	<u>Sur Typ</u>	<u>Sur Num</u>	<u>Suff</u>	<u>Subdivision</u>	<u>Act Pend</u>
311211	CLOSED	14	0050N	0120W	034	ALIQ			ALL;	

Serial Number: AZA 018296  
Total Case Acres: 9,845.890

<u>Casetype</u>	<u>Case Disp</u>				<u>Sect</u>	<u>Sur Typ</u>	<u>Sur Num</u>	<u>Suff</u>	<u>Subdivision</u>	<u>Act Pend</u>
311211	CLOSED	14	0050N	0120W	020	ALIQ			E2,E2W2,W2SW,SWNW;	
					021				ALL;	
					022					
					027					
					028					
					029					
					033				N2N2,SENE;	

Serial Number: AZA 024049  
Total Case Acres: 0.010

<u>Casetype</u>	<u>Case Disp</u>				<u>Sect</u>	<u>Sur Typ</u>	<u>Sur Num</u>	<u>Suff</u>	<u>Subdivision</u>	<u>Act Pend</u>
292801	CLOSED	14	0050N	0120W	028	ALIQ			SW;	

Serial Number: AZA 024527  
Total Case Acres: 1.000

<u>Casetype</u>	<u>Case Disp</u>				<u>Sect</u>	<u>Sur Typ</u>	<u>Sur Num</u>	<u>Suff</u>	<u>Subdivision</u>	<u>Act Pend</u>
380913	EXPIRED	14	0050N	0120W	028	FF		1	PORTION OF;	
					033			1	PART;	

RUN TIME: 01:32 PM

Adm State: AZ

UNITED STATES DEPARTMENT OF INTERIOR  
BUREAU OF LAND MANAGEMENT  
GEOGRAPHIC REPORT WITH LAND  
Sorted by Meridian Township Range

RUN DATE: 10/08/2003  
Page 2 of 5

Serial Number: AZA 024602

Total Case Acres: 1.000

<u>Casetype</u>	<u>Case Disp</u>	14	0050N	0120W	<u>Sect</u>	<u>Sur Typ</u>	<u>Sur Num</u>	<u>Suff</u>	<u>Subdivision</u>	<u>Act Pend</u>
380913	EXPIRED				020	FF		1	PART;	

Serial Number: AZA 025024

Total Case Acres: 1.500

<u>Casetype</u>	<u>Case Disp</u>	14	0050N	0120W	<u>Sect</u>	<u>Sur Typ</u>	<u>Sur Num</u>	<u>Suff</u>	<u>Subdivision</u>	<u>Act Pend</u>
380913	CLOSED				022	FF		1	PORTION OF;	

Serial Number: AZA 025073

Total Case Acres: 1.000

<u>Casetype</u>	<u>Case Disp</u>	14	0050N	0120W	<u>Sect</u>	<u>Sur Typ</u>	<u>Sur Num</u>	<u>Suff</u>	<u>Subdivision</u>	<u>Act Pend</u>
380913	EXPIRED				020	FF		1	PART;	

Serial Number: AZA 026931

Total Case Acres: 1.000

<u>Casetype</u>	<u>Case Disp</u>	14	0050N	0120W	<u>Sect</u>	<u>Sur Typ</u>	<u>Sur Num</u>	<u>Suff</u>	<u>Subdivision</u>	<u>Act Pend</u>
380913	CLOSED				022 027	ALIQ			SE; NE;	

Serial Number: AZA 026932

Total Case Acres: 1.000

<u>Casetype</u>	<u>Case Disp</u>	14	0050N	0120W	<u>Sect</u>	<u>Sur Typ</u>	<u>Sur Num</u>	<u>Suff</u>	<u>Subdivision</u>	<u>Act Pend</u>
380913	CLOSED				020	ALIQ			NW;	

RUN TIME: 01:32 PM

Adm State: AZ

UNITED STATES DEPARTMENT OF INTERIOR  
BUREAU OF LAND MANAGEMENT  
GEOGRAPHIC REPORT WITH LAND  
Sorted by Meridian Township Range

RUN DATE: 10/08/2003  
Page 3 of 5

Serial Number: AZA 026958

Total Case Acres: 1.000

<u>Casetype</u>	<u>Case Disp</u>			<u>Sect</u>	<u>Sur Typ</u>	<u>Sur Num</u>	<u>Suff</u>	<u>Subdivision</u>	<u>Act Pend</u>
380913	CLOSED	14	0050N	0120W	020	FF	1	PART;	

Serial Number: AZA 026996

Total Case Acres: 1.000

<u>Casetype</u>	<u>Case Disp</u>			<u>Sect</u>	<u>Sur Typ</u>	<u>Sur Num</u>	<u>Suff</u>	<u>Subdivision</u>	<u>Act Pend</u>
380913	CLOSED	14	0050N	0120W	028	FF	1	PART;	

Serial Number: AZA 027015

Total Case Acres: 1.000

<u>Casetype</u>	<u>Case Disp</u>			<u>Sect</u>	<u>Sur Typ</u>	<u>Sur Num</u>	<u>Suff</u>	<u>Subdivision</u>	<u>Act Pend</u>
380913	CLOSED	14	0050N	0120W	020	FF	1	PART;	

Serial Number: AZA 028067

Total Case Acres: 4.000

<u>Casetype</u>	<u>Case Disp</u>			<u>Sect</u>	<u>Sur Typ</u>	<u>Sur Num</u>	<u>Suff</u>	<u>Subdivision</u>	<u>Act Pend</u>
380913	AUTHORIZED	14	0050N	0120W	027 028 033	ALIQ		SWSW; S2S2; N2;	

Serial Number: AZA 028799

Total Case Acres: 5.000

<u>Casetype</u>	<u>Case Disp</u>			<u>Sect</u>	<u>Sur Typ</u>	<u>Sur Num</u>	<u>Suff</u>	<u>Subdivision</u>	<u>Act Pend</u>
		14	0050N	0120W					

RUN TIME: 01:32 PM

UNITED STATES DEPARTMENT OF INTERIOR  
BUREAU OF LAND MANAGEMENT  
GEOGRAPHIC REPORT WITH LAND  
Sorted by Meridian Township Range

RUN DATE: 10/08/2003  
Page 4 of 5

Adm State: AZ

380913 AUTHORIZED 028 RSDL 1 NESESW;

Serial Number: AZA 028801  
Total Case Acres: 415.151

<u>Casetype</u>	<u>Case Disp</u>	14	0050N	0120W	<u>Sect</u>	<u>Sur Typ</u>	<u>Sur Num</u>	<u>Suff</u>	<u>Subdivision</u>	<u>Act Pend</u>
288100	CLOSED				022	ALIQ			NE,N2SE,SWSE;	
					027				E2E2,NWNE;	
					034					

Serial Number: AZA 029280  
Total Case Acres: 3.000

<u>Casetype</u>	<u>Case Disp</u>	14	0050N	0120W	<u>Sect</u>	<u>Sur Typ</u>	<u>Sur Num</u>	<u>Suff</u>	<u>Subdivision</u>	<u>Act Pend</u>
361113	CLOSED				027	ALIQ			SE;	

Serial Number: AZA 030406  
Total Case Acres: 3.000

<u>Casetype</u>	<u>Case Disp</u>	14	0050N	0120W	<u>Sect</u>	<u>Sur Typ</u>	<u>Sur Num</u>	<u>Suff</u>	<u>Subdivision</u>	<u>Act Pend</u>
361113	CLOSED				027	RSDL			SESESESE;	

Serial Number: AZA 031115  
Total Case Acres: 3.000

<u>Casetype</u>	<u>Case Disp</u>	14	0050N	0120W	<u>Sect</u>	<u>Sur Typ</u>	<u>Sur Num</u>	<u>Suff</u>	<u>Subdivision</u>	<u>Act Pend</u>
361113	AUTHORIZED				027	ALIQ			SE;	

Serial Number: AZA 031803  
Total Case Acres: 87.700

RUN TIME: 01:32 PM

Adm State: AZ

UNITED STATES DEPARTMENT OF INTERIOR  
BUREAU OF LAND MANAGEMENT  
GEOGRAPHIC REPORT WITH LAND  
Sorted by Meridian Township Range

RUN DATE: 10/08/2003  
Page 5 of 5

<u>Casetype</u>	<u>Case Disp</u>	14	0050N	0120W	<u>Sect</u>	<u>Sur Typ</u>	<u>Sur Num</u>	<u>Suff</u>	<u>Subdivision</u>	<u>Act Pend</u>
286203	AUTHORIZED				029	ALIQ			SWSW;	Y

Serial Number: AZA 03180301

Total Case Acres: 58.400

<u>Casetype</u>	<u>Case Disp</u>	14	0050N	0120W	<u>Sect</u>	<u>Sur Typ</u>	<u>Sur Num</u>	<u>Suff</u>	<u>Subdivision</u>	<u>Act Pend</u>
280004	AUTHORIZED				029	ALIQ			SWSW;	Y

Serial Number: AZA 032452

Total Case Acres: 1.000

<u>Casetype</u>	<u>Case Disp</u>	14	0050N	0120W	<u>Sect</u>	<u>Sur Typ</u>	<u>Sur Num</u>	<u>Suff</u>	<u>Subdivision</u>	<u>Act Pend</u>
380913	PENDING				028	ALIQ			SWSE;	Y

Serial Number: AZPHX 0083392

Total Case Acres: 193.570

<u>Casetype</u>	<u>Case Disp</u>	14	0050N	0120W	<u>Sect</u>	<u>Sur Typ</u>	<u>Sur Num</u>	<u>Suff</u>	<u>Subdivision</u>	<u>Act Pend</u>
286203	AUTHORIZED				029	ALIQ			SWSW;	Y

Serial Number: AZPHX 0086056

Total Case Acres: 541.730

<u>Casetype</u>	<u>Case Disp</u>	14	0050N	0120W	<u>Sect</u>	<u>Sur Typ</u>	<u>Sur Num</u>	<u>Suff</u>	<u>Subdivision</u>	<u>Act Pend</u>
288100	AUTHORIZED				022 027 034	ALIQ			E2; NWNE,E2E2; E2E2;	

